

NOTICE!!

These documents have been scanned!

Do not place un-scanned documents beneath this notice!

Do not remove this notice from this file!

GPO Jacket No. 560-102
Print Order 61540
Rise Business Services, LLC
Job=AZ15 5/17/2019



Box Number= AZ15060



Claim Begin-End: AMC406039-AMC406039

1 Initial Receipt



AZ15060-10

AMC405526-AMC406355

United States Department of the Interior
 Bureau of Land Management
 LANDS/RECREATION & PLANNING
 ONE N CENTRAL AVE
 PHOENIX, AZ 85004 -2203
 Phone:

Receipt

No: 2299819

Transaction #: 2372448	ENTERED INTO COMPUTER	MAR 21 2011 <i>cm</i>
Date of Transaction: 02/25/2011		
CUSTOMER:		
JAN WILLIAMS 550 PALM DR LOT 44 WICKENBURG, AZ 85390-1402 US		

LINE #	QTY	DESCRIPTION	REMARKS	UNIT PRICE	TOTAL
1	1.00	LOCATABLE MINERALS / MINING CLAIMS- NEW, UNADJUD, ONE OR MORE AUTH NOS / NEW MINING CLAIM PROCESSING FEE \$15 CASES: AMC406039/\$15.00		- n/a -	15.00
2	1.00	LOCATABLE MINERALS / MINING CLAIMS- NEW, UNADJUD, ONE OR MORE AUTH NOS / NEW MINING CLAIM LOCATION FEE \$34 CASES: AMC406039/\$34.00		- n/a -	34.00
3	1.00	LOCATABLE MINERALS / MINING CLAIMS- NEW, UNADJUD, ONE OR MORE AUTH NOS / NEW MINING CLAIM MAINT FEE \$140 CASES: AMC406039/\$140.00		- n/a -	140.00
TOTAL:					\$189.00

PAYMENT INFORMATION			
NOTE: Items will appear on credit card statement as "Bureau of Land Mgmt CO".			
1	AMOUNT:	189.00	POSTMARKED: N/A
	TYPE:	CREDIT CARD	RECEIVED: 02/25/2011
	NAME:	WILLIAMS, JAN 550 PALM DR LOT 44 WICKENBURG AZ 85390-1402 US	
	CARD NO:	XXXXXXXXXXXX1135	AUTH CODE: 07923B
	NAME ON CARD:	WILLIAMS/JAN	
	EXPIRES:	11/2011	
	SIGNATURE:		

REMARKS

This receipt was generated by the automated BLM Collections and Billing System and is a paper representation of a portion of the official electronic record contained therein.

NOTICE!!

These documents have been scanned!

Do not place un-scanned documents beneath this notice!

Do not remove this notice from this file!

GPO Jacket No. 560-102
Print Order 61540
Rise Business Services, LLC
Job=AZ15 5/17/2019



Box Number= AZ15060



Claim Begin-End: AMC406039-AMC406039

2 Correspondence



AZ15060-10

AMC405526-AMC406355

**NO
DOCUMENTS
FOUND**

NO DOCUMENTS FOUND
NO DOCUMENTS FOUND

NOTICE!!

These documents have been scanned!

Do not place un-scanned documents beneath this notice!

Do not remove this notice from this file!

GPO Jacket No. 560-102
Print Order 61540
Rise Business Services, LLC
Job=AZ15 5/17/2019



Box Number= AZ15060



Claim Begin-End: AMC406039-AMC406039

3 Transfers



AZ15060-10

AMC405526-AMC406355

**NO
DOCUMENTS
FOUND**

NO DOCUMENTS FOUND
NO DOCUMENTS FOUND

NOTICE!!

These documents have been scanned!

Do not place un-scanned documents beneath this notice!

Do not remove this notice from this file!

GPO Jacket No. 560-102
Print Order 61540
Rise Business Services, LLC
Job=AZ15 5/17/2019



Box Number= AZ15060



Claim Begin-End: AMC406039-AMC406039

4 Miscellaneous



AZ15060-10

AMC405526-AMC406355

**NO
DOCUMENTS
FOUND**

NO DOCUMENTS FOUND
NO DOCUMENTS FOUND

NOTICE!!

These documents have been scanned!

Do not place un-scanned documents beneath this notice!

Do not remove this notice from this file!

GPO Jacket No. 560-102
Print Order 61540
Rise Business Services, LLC
Job=AZ15 5/17/2019



Box Number= AZ15060



Claim Begin-End: AMC406039-AMC406039

5 Annual Filings



AZ15060-10

AMC405526-AMC406355

UNITED STATES
DEPARTMENT OF THE INTERIOR
BUREAU OF LAND MANAGEMENT

99

AMC 406039

MAINTENANCE FEE WAIVER CERTIFICATION

FORM APPROVED
OMB NO. 1004-0114
Expires: January 31, 2020

SEE INSTRUCTIONS ON PAGE 2

1. This small miner waiver is filed for the assessment year beginning on September 1, 2018 and ending on September 1, 2019.
2. The undersigned and all related parties owned ten or fewer mining claims, mill, or tunnel sites located and maintained on Federal lands in the United States of America on September 1, 2018.
3. The undersigned have performed the assessment work required by law for each mining claim listed prior to filing this waiver and understand that by filing this form, the undersigned must file an affidavit of assessment work with the Bureau of Land Management (BLM) by the December 30th following the filing of this waiver.
4. The undersigned understand that if the assessment work obligation has not yet come due under 30 U.S.C. 28 (for those claims in their first assessment year only), a notice of intent to hold reciting this condition must be recorded by the December 30th following the filing of this waiver.
5. The undersigned understand that mill and tunnel sites may also be listed on this waiver and be waived from payment of the maintenance fee, and that a notice of intent to hold for these sites is required to be filed with the BLM by the December 30th following the filing of this waiver.
6. The undersigned understand and acknowledge that pursuant to 43 U.S.C. 1212 and 18 U.S.C. 1001, the filing or recording of a false, fictitious, or fraudulent document with the BLM may result in a fine of up to \$250,000, a prison term not to exceed five years, or both.
7. The mining claims, mill or tunnel sites for which this waiver from payment of the maintenance fees is requested are:

CLAIM OR SITE NAME	BLM RECORDATION SERIAL NUMBER
1. Mert's millsite	✓ AMC 406039
2.	
3.	
4.	
5.	
6.	
7.	
8.	
9.	
10.	

RECEIVED
BLM AZ STATE OFFICE
2018 JUL 18 P 2:00
PHOENIX, ARIZONA

The owner(s) (claimants) of the above mining claims and sites are:

Jan Williams AGENT/OWNER
COLOZONA GOLD

(Owner's Name - Please Print)

PO Box 143

(Owner's Mailing Address)

[Signature]
Gahone CO 81320
(Owner's Signature) (City) (State) (Zip Code)

ORIGINAL

(Owner's Name - Please Print)

(Owner's Signature)

(Owner's Mailing Address)

(City)

(State)

(Zip Code)

(Owner's Name - Please Print)

(Owner's Signature)

(Owner's Mailing Address)

(City)

(State)

(Zip Code)

(Owner's Name - Please Print)

(Owner's Signature)

(Owner's Mailing Address)

(City)

(State)

(Zip Code)

(Continued on page 2)

483
ENTERED
SEP 05 2018
BY: *[Signature]*

[Handwritten initials]

(Owner's Name - Please Print)	(Owner's Signature)
(Owner's Mailing Address)	(City) (State) (Zip Code)
(Owner's Name - Please Print)	(Owner's Signature)
(Owner's Mailing Address)	(City) (State) (Zip Code)
(Owner's Name - Please Print)	(Owner's Signature)
(Owner's Mailing Address)	(City) (State) (Zip Code)
(Owner's Name - Please Print)	(Owner's Signature)
(Owner's Mailing Address)	(City) (State) (Zip Code)

18 U.S.C. 1001 and 43 U.S.C. 1212 make it a crime for any person knowingly and willfully to make to any department or agency of the United States any false, fictitious or fraudulent statements or representations as to any matter within its jurisdiction.

INSTRUCTIONS

1. This certification is made under the provisions of 43 U.S.C. § 1744 and 30 U.S.C. §28-28k and the regulations thereunder (43 CFR Part 3830).
2. The claimant(s) must fill in the dates in paragraph 1 for the beginning and ending of the assessment year for which this waiver is sought.
3. The claimant(s) must fill in the date in paragraph 2 for the beginning of the assessment year for which this waiver is sought.
4. All claim and site names and BLM serial numbers must be listed for the mining claims, mill sites, and tunnel sites for which the waiver is sought.
5. All owners of the mining claims, mill sites, and tunnel sites and their addresses must be given.
6. This waiver form must be signed by all the claimants or their designated agent, in original form. If an agent is designated, a notarized designation of agent, signed by all of the claimants with proper address given, must be submitted with this waiver.
7. This form must be filed no later than September 1st for the upcoming assessment year in the BLM State Office where the mining claims or sites are recorded, or the waiver cannot be granted by the BLM. (Example: To obtain a waiver for the assessment year 2012, which begins on September 1, 2011, you must qualify for and file for a waiver no later than September 1, 2011, in the proper BLM State Office.)
8. For all mining claims which require assessment work, you must record an affidavit of labor on or before the December 30th immediately following the filing of this waiver. For all other mining claims or sites waived, you must record a notice of intent to hold on or before the December 30th immediately following the filing of this waiver.
9. Mill and tunnel sites may also be listed on this waiver and be waived from payment of the maintenance fee. A notice of intent to hold for these sites is required to be filed by the December 30th following the filing of this waiver.

FOR OFFICIAL USE ONLY

When Recorded Return Document to:



COLOZONA GOLD
C/O JAN WILLIAMS
PO BOX 143
CAHONE, COLORADO 81320

406039

NOTICE OF INTENTION TO HOLD MINING CLAIMS/SITES

I, Jan Williams, the undersigned as Agent and Owner of Colozona Gold, do hereby state and affirm that I as Agent and Owner of Colozona Gold intend to hold the site listed below for the Assessment Year 2018-2019 and I, Jan Williams, the undersigned as Agent and Owner of Colozona Gold have filed or will file a Notice of Intent to Hold in the county where the claim is located. Reason for filing a Notice of Intent to Hold instead of an assessment work filing (check one):

- Maintenance fee was paid to maintain claim(s) during this assessment year.
- Mill or tunnel sites.
- Claim(s) was located during the current assessment year.
- BLM has deferred assessment work (attach copy of decision granting deferment, or pending petition for deferment including date petition was filed.)

AMC #: 406039
CLAIM NAME: MERT'S MILLSITE
COUNTY RECORDATION: P4795 B638
TOWNSHIP 12N RANGE 3W SECTION 32
COUNTY OF YAVAPAI
STATE OF ARIZONA

RECEIVED
BLM AZ STATE OFFICE
2018 JUL 18 P 2:00
PHOENIX, ARIZONA

An attached BLM Small Miner's Maintenance Fee Waiver Certification form for Mert's Millsite AMC# 406039 is being recorded with this notice.

I, Jan Williams, the undersigned as agent and owner of COLOZONA GOLD, being duly sworn, depose and say that I am a Citizen of the United State of America, more than eighteen years of age, that all the facts set forth in this notice, subject to the provisions and penalties of 18 U.S.C. 1001 pertaining to the filing of false, fictitious, or fraudulent statements with the United States of America, are true and correct according to the best of my knowledge, information and belief.

Signed [Signature] Date 6-18-18
JAN WILLIAMS - Agent/Owner COLOZONA GOLD
PO BOX 143
CAHONE, COLORADO 81320

ORIGINAL

Subscribed and sworn to in Montezuma County, state of Colorado this 18 day of June, 20 18 by Jan Williams

Witness my hand and official seal.

Kelly R Wallace Notary Public

FILED
JUL 23 2018
BY: Rhm

My commission expires: 02/28/2022

KELLY R WALLACE
NOTARY PUBLIC
STATE OF COLORADO
NOTARY ID 20184009519
MY COMMISSION EXPIRES 02/28/2022

Thursday July 12, 2018

TO: BLM Public Room 800
1 North Central Avenue
Phoenix, Arizona 85004

RECEIVED
BLM AZ STATE OFFICE
2018 JUL 18 P 2:00
PHOENIX, ARIZONA


Please find enclosed a NOTICE OF INTENT TO HOLD A MINING CLAIM
SITE and a MAINTENANCE FEE WAIVER CERTIFICATION AS RECORDED WITH THE YAVPAI
COUNTY RECORDER.

This is for AMC 406039
Mert's Mills

Township 12N Range 3W Section 12

I have enclosed a check for the appropriate fee of \$10 to include return mail of the recorded documents.

Sincerely,



Mr. Jan Williams
Agent/Owner Colozona Gold
PO BOX 143
Cahone, Colorado 81320

Telephone/text 303-523-4077

 ORIGINAL

PRESS FIRMLY TO SEAL

PRESS FIRMLY TO SEAL

PRIORITY MAIL
POSTAGE REQUIRED

PRIORITY[®] ★ MAIL ★

FROM:

-  DATE OF DELIVERY SPECIFIED*
-  USPS TRACKING™ INCLUDED*
-  INSURANCE INCLUDED*
-  PICKUP AVAILABLE
* Domestic only

P


US POSTAGE PAID
PRIORITY MAIL 2-DAY™

Flat Rate Envelope

Delivery Date
07/16/2018

\$6.55
Pitney Bowes
ComBasPrice


USPS TRACKING #



9405 5096 9993 8628 5071 61

Blm Public Room
PO BOX 143
CAHONF CO 81320

0006



024P0007775246
07/16/2018
From 81320

BLM Public Room
1 N Central Ave Ste 800
Phoenix AZ 85004-4427

C041

WHEN USED INTERNATIONALLY,
A CUSTOMS DECLARATION
LABEL MAY BE REQUIRED.



PS00001000014

EP14F July 2013
OD: 12.5 x 9.5

PHOENIX, ARIZONA
2018 JUL 18 P 2:00
RECEIVED
BLM AVAIL OFFICE

VISIT US AT USPS.COM[®]
ORDER FREE SUPPLIES ONLINE



This packaging is the property of the U.S. Postal Service® and is provided solely for use in sending Priority Mail® shipments. Misuse may be a violation of federal law. This packaging is not for resale. EP14F © U.S. Postal Service, July 2013; All rights reserved.

This envelope is made from post-consumer waste. Please recycle - again.

United States Department of the Interior

Bureau of Land Management

DIV OF LANDS, MINRLS & ENERGY

ONE N CENTRAL AVE

PHOENIX, AZ 85004 -4427

Phone: 602-417-9200

Receipt

No:

4215581

Transaction #: 4330699	
Date of Transaction: 07/19/2018	
CUSTOMER:	
JAN WILLIAMS PO BOX 143 CAHONE, CO 81320-0143 US	

LINE #	QTY	DESCRIPTION	REMARKS	UNIT PRICE	TOTAL
1	1.00	LOCATABLE MINERALS / MINING CLAIMS- NOT NEW-UNADJUD, ONE AUTH NO. ONLY / MINING CLAIM MONEY RECEIVED CASES: AMC406039/\$10.00	NOI 2018/1 WAV	- n/a -	10.00
TOTAL:					\$10.00

PAYMENT INFORMATION			
1	AMOUNT:	10.00	POSTMARKED: N/A
	TYPE:	CHECK	RECEIVED: 07/18/2018
	CHECK NO:	1001	
	NAME:	WILLIAMS, JAN PO BOX 143 CAHONE CO 81320-0143 US	

REMARKS

This receipt was generated by the automated BLM Collections and Billing System and is a paper representation of a portion of the official electronic record contained therein.

When Recorded Return Document to:

COLOZONA GOLD
C/O JAN WILLIAMS
PO BOX 143
CAHONE, COLORADO 81320

406039

NOTICE OF INTENTION TO HOLD MINING CLAIMS/SITES

I, Jan Williams, the undersigned as Agent and Owner of Colozona Gold, do hereby state and affirm that I as Agent and Owner of Colozona Gold intend to hold the site listed below for the Assessment Year 2017-2018 and I, Jan Williams, the undersigned as Agent and Owner of Colozona Gold have filed or will file a Notice of Intent to Hold in the county where the claim is located. Reason for filing a Notice of Intent to Hold instead of an assessment work filing (check one):

- Maintenance fee was paid to maintain claim(s) during this assessment year.
- Mill or tunnel sites.
- Claim(s) was located during the current assessment year.
- BLM has deferred assessment work (attach copy of decision granting deferment, or pending petition for deferment including date petition was filed.)

AMC #: 406039
CLAIM NAME: MERT'S MILLSITE
COUNTY RECORDATION: P4795 B638
TOWNSHIP 12N RANGE 3W SECTION 32
COUNTY OF YAVAPAI
STATE OF ARIZONA

ORIGINAL
2017 AUG 9

An attached BLM Small Miner's Maintenance Fee Waiver Certification form for Mert's Millsite AMC# 406039 is being recorded with this notice.

I, Jan Williams, the undersigned as agent and owner of COLOZONA GOLD, being duly sworn, depose and say that I am a Citizen of the United State of America, more than eighteen years of age, that all the facts set forth in this notice, subject to the provisions and penalties of 18 U.S.C. 1001 pertaining to the filing of false, fictitious, or fraudulent statements with the United States of America, are true and correct according to the best of my knowledge, information and belief.

Signed [Signature] Date 7-3-17
JAN WILLIAMS - Agent/Owner COLOZONA GOLD
PO BOX 143
CAHONE, COLORADO 81320

Subscribed and sworn to in Dolores County, state of Colorado this 3rd day of July, 2017 by Jan Williams

Witness my hand and official seal.

[Signature] Notary Public

My commission expires: 02-28-18

ENTERED
AC 481
DEC 21 2017
R#4046850
PB

ENTERED
AUG 10 2017
BY: RAm

CASEY FAHRING
NOTARY PUBLIC
STATE OF COLORADO
NOTARY ID 20144009652
MY COMMISSION EXPIRES FEBRUARY 28, 2018

August 7, 2017

MINING CLAIMS
Dept of Interior BLM
Arizona State Office
1 N Central Ave # 800
Phoenix, Arizona 85004

Re: AMC 406039

To whom it may concern:

Please find enclosed a check for \$10 to cover the recording of the enclosed Intent to Hold and Maintenance Fee Waiver Certification for my millsite # CMC406039 named MERT'S MILLSITE.

After recording, documents and receipt may be returned to me at:

COLOZONA GOLD
C/O Jan Williams – Agent/Owner
PO Box 143
Cahone, Colorado 81320

Sincerely yours,



Jan Williams

2017 AUG 09 10 28 AM

PRIORITY MAIL
POSTAGE REQUIRED

DOMESTIC AND INTERNATIONAL USE
PLACE MAILING LABEL HERE

P

US POSTAGE PAID
PRIORITY MAIL 2-DAY™

Padded FR Env

Pitney Bowes
ComBasPrice

Delivery Date
08/07/2017

USPS TRACKING #

AllNativeAmericanJewelry
p.o. box 143
Canonco CO 81320-0000

0006



9405 5096 9993 8673 2416 38

BLM Mining Claims Dept of Interior
1 N Central Ave Ste 800
Phoenix AZ 85004-4427

C041

024P00077
08/07/2017
From 81320



INSURANCE INCLUDED *



PICKUP AVAILABLE

* Domestic Only

Padded Flat Rate Envelope
4PE July 2013
9.5 x 12.5



UNITED STATES
POSTAL SERVICE

Postal Service® and is provided solely for use in sending Priority Mail® shipments. Misuse may be a violation of federal law.
S. Postal Service; July 2013; All rights reserved.



Please Recycle



PRESS FIRMLY TO SEAL

VISIT US AT USPS.COM®
FOR FREE SUPPLIES ONLINE

PRESS FIRMLY TO SEAL

UNITED STATES
POSTAL SERVICE

United States Department of the Interior
Bureau of Land Management
 DIV OF LANDS, MINRLS & ENERGY
 ONE N CENTRAL AVE
 PHOENIX, AZ 85004 -4427
 Phone: 602-417-9200

Receipt

No: 3931556

Transaction #: 4041119	
Date of Transaction: 08/10/2017	
CUSTOMER:	
COLOZONA GOLD C/O JAN WILLIAMS PO BOX 143 CAHONE, CO 81320 US	

LINE #	QTY	DESCRIPTION	REMARKS	UNIT PRICE	TOTAL
1	1.00	LOCATABLE MINERALS / MINING CLAIMS- NOT NEW-UNADJUD, ONE AUTH NO. ONLY / MINING CLAIM MONEY RECEIVED CASES: AMC406039/\$10.00	NOI 2017/1 WAV	- n/a -	10.00
TOTAL:					\$10.00

PAYMENT INFORMATION			
1	AMOUNT:	10.00	POSTMARKED: 08/07/2017
	TYPE:	CHECK	RECEIVED: 08/09/2017
	CHECK NO:	2712	
	NAME:	WILLIAMS, JAN 11939 RD P CAHONE CO 81320 US	

REMARKS

This receipt was generated by the automated BLM Collections and Billing System and is a paper representation of a portion of the official electronic record contained therein.

406039

United States Department of the Interior
Bureau of Land Management
 DIV OF LANDS, MINRLS & ENERGY
 ONE N CENTRAL AVE
 PHOENIX, AZ 85004 -4427
 Phone: 602-417-9200

Receipt

No: 3931556

Transaction #: 4041119	
Date of Transaction: 08/10/2017	
CUSTOMER:	
COLOZONA GOLD C/O JAN WILLIAMS PO BOX 143 CAHONE, CO 81320 US	

LINE #	QTY	DESCRIPTION	REMARKS	UNIT PRICE	TOTAL
1	1.00	LOCATABLE MINERALS / MINING CLAIMS- NOT NEW-UNADJUD, ONE AUTH NO. ONLY / MINING CLAIM MONEY RECEIVED CASES: AMC406039/\$10.00	NOI 2017/1 WAV	- n/a -	10.00
TOTAL:					\$10.00

PAYMENT INFORMATION			
1	AMOUNT:	-10.00	POSTMARKED: N/A
	TYPE:	CHECK (REFUND OR DEBIT VOUCHER)	RECEIVED: 08/09/2017
	CHECK NO:	2712	
	NAME:	WILLIAMS, JAN 11939 RD P CAHONE CO 81320 US	
2	AMOUNT:	10.00	POSTMARKED: 08/07/2017
	TYPE:	CHECK	RECEIVED: 08/09/2017
	CHECK NO:	2712	
	NAME:	WILLIAMS, JAN 11939 RD P CAHONE CO 81320 US	

REMARKS

This receipt was generated by the automated BLM Collections and Billing System and is a paper representation of a portion of the official electronic record contained therein.

**DEPARTMENT OF THE INTERIOR
BUREAU OF LAND MANAGEMENT
MINING CLAIMS
(MASS) Serial Register Page**

RunDate/Time:09/20/17 10:58 AM

Page: 1 of 1

01 10-21-1976;090STAT0090;43USC1744
Case Type 384401: MILLSITE CLAIM
Commodity:
Claim Name: MERT'S MILLSITE
Case Disposition: ACTIVE
Required Maintenance Fee: \$155.00

Total Acres
5.000

Serial Number
AMC406039
Lead File Number
AMC406039

Name & Address	Int. Ref.
COLOXONA GOLD PO BOX 143 CARONKE, CO 81320-0143	CLAIMANT

County/State	District
YAVAPAT County, AZ	PHOENIX DO

Mer Twp Rng Sec Subdivision
14 0120N 0030W 032 SW

Acq Date	Code	Action Text	Action Remarks	Receipt Number
02/16/2011	403	LOCATION DATE		
02/25/2011	395	RECORDATION NOTICE RECD	1	2299819
08/09/2017	483	SMALL MINER CERT FILED	2018	
08/09/2017	481	NOTICE OF INTENT TO HOLD	2017	3931556
06/07/2016	483	SMALL MINER CERT FILED	2017	
06/07/2016	481	NOTICE OF INTENT TO HOLD	2016	3581305
07/21/2015	483	SMALL MINER CERT FILED	2016	
07/21/2015	481	NOTICE OF INTENT TO HOLD	2015	3348002
08/04/2014	483	SMALL MINER CERT FILED	2015	
08/04/2014	481	NOTICE OF INTENT TO HOLD	2014	3093558
08/19/2013	483	SMALL MINER CERT FILED	2014	
08/19/2013	481	NOTICE OF INTENT TO HOLD	2013	2860005
08/24/2012	483	SMALL MINER CERT FILED	2013	
08/24/2012	481	NOTICE OF INTENT TO HOLD	2012	2639633
08/15/2011	483	SMALL MINER CERT FILED	2012	
08/15/2011	481	NOTICE OF INTENT TO HOLD	2011	2405582
02/25/2011	484	LOCATION YEAR / MAINTENAN	2011	2299819
05/31/2011	669	LAND STATUS CHECKED		
02/25/2011	501	ACCT ADV IN LEAD FILE	AMC406039;	
02/17/2011	404	COUNTY RECORDATION	C:4735;638	

Line Nr	Remarks
---------	---------

Order Detail

[Close](#)

Transaction ID 4041119
 Order Type A
 Order Status P
 Order Date 08/10/2017
 Login ID 2450
 Login tcoladon

Receive Date 08/10/2017
 Receipt ID 3931556
 Reference Transaction
 Last Updated By 2450
 Last Update User tcoladon
 Last Update Date 8/10/17 15:30

Customer ID
 First Name
 Middle Initial
 Last Name
 Company COLOZONA GOLD

Address 1 C/O JAN WILLIAMS
 Address 2 PO BOX 143
 City CAHONE State CO Zip -
 Country US
 Phone 303-523-4077

*I called Mr. Jan Williams
 12/20/17 his check bounced.
 @ 12:18pm - TRANSFERRED TO Eugene @ X9200 to pay by CC.
 12:22pm
 JS*

Assignor ID
 First Name
 Middle Initial
 Last Name
 Company
 AR flag

Historical Order Number

Order Items

OI	TranID	XferOI	OrderID	Login	OI-Date	Type	Qty	UnitPrice	Total	BillNumber	BillLine	BIID	CostCtr	RcptOrg	WBS	Commodity	Subject	
1	8294527		4041119	tcoladon	08/10/2017	C	1.00	0.00	10.00				LLAZ920000	LLAZ920000		LOCA	LMMC	MINI
2	8301964	8294527	4041119	LR2KMCI	08/14/2017	T	1.00	0.00	-10.00				LLAZ920000	LLAZ920000		LOCA	LMMC	MINI
3	8301965	8301964	4041119	LR2KMCI	08/14/2017	T	1.00	10.00	10.00				LLAZ950000	LLAZ920000		LOCA	MCTR	NOT
4	8382018	8301965	4041119	acunning	09/20/2017	D	1.00	10.00	-10.00				LLAZ950000	LLAZ920000		LOCA	MCTR	NOT

Amc 406039

Attn:
Pauline B.

TRANSACTION NUMBER:

Rec. 4042850

DATE :

12/20/17

AUTHORIZATION NUMBER :

SALE / CREDIT:

CUSTOMER ADDRESS :

JAN WILLIAMS

11939 ROAD P

CAHONE, CO 81320

303-523-4077

NOI PAYMENT

Amc 406039

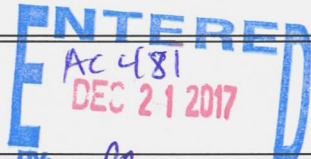
RECEIVED
M AZ STATE OFFICE
2017 DEC 20 P 2:18
PHOENIX, ARIZONA

ENTERED
AC 481
DEC 21 2017
BY: PB

United States Department of the Interior
Bureau of Land Management
 DIV OF LANDS, MINRLS & ENERGY
 ONE N CENTRAL AVE
 PHOENIX, AZ 85004 -4427
 Phone: 602-417-9200

Receipt

No: 4046850

Transaction #: 4158236	
Date of Transaction: 12/20/2017	
CUSTOMER:	
JAN WILLIAMS PO BOX 143 CAHONE, CO 81320-0143 US	

LINE #	QTY	DESCRIPTION	REMARKS	UNIT PRICE	TOTAL
1	1.00	LOCATABLE MINERALS / MINING CLAIMS- NOT NEW-UNADJUD, ONE AUTH NO. ONLY / MINING CLAIM MONEY RECEIVED CASES: AMC406039/\$10.00	2017 NOI TO HOLD (1)	- n/a -	10.00
TOTAL:					\$10.00

PAYMENT INFORMATION			
NOTE: Items will appear on credit card statement as "Bureau of Land Mgmt CO".			
1	AMOUNT:	10.00	POSTMARKED: N/A
	TYPE:	CREDIT CARD	RECEIVED: 12/20/2017
	NAME:	WILLIAMS, JAN PO BOX 143 CAHONE CO 81320-0143 US	
	CARD NO:	XXXXXXXXXXXX0329	AUTH CODE: 020694
	NAME ON CARD:	JAN WILLIAMS	
	EXPIRES:	10/2019	
	SIGNATURE:		

REMARKS

This receipt was generated by the automated BLM Collections and Billing System and is a paper representation of a portion of the official electronic record contained therein.

UNITED STATES
DEPARTMENT OF THE INTERIOR
BUREAU OF LAND MANAGEMENT

174
[Handwritten signature]

Amc 406039

MAINTENANCE FEE WAIVER CERTIFICATION

FORM APPROVED
OMB NO. 1004-0114
Expires: January 31, 2020

SEE INSTRUCTIONS ON PAGE 2

1. This small miner waiver is filed for the assessment year beginning on September 1, 17 and ending on September 1, 18.
2. The undersigned and all related parties owned ten or fewer mining claims, mill, or tunnel sites located and maintained on Federal lands in the United States of America on September 1, 17.
3. The undersigned have performed the assessment work required by law for each mining claim listed prior to filing this waiver and understand that by filing this form, the undersigned must file an affidavit of assessment work with the Bureau of Land Management (BLM) by the December 30th following the filing of this waiver.
4. The undersigned understand that if the assessment work obligation has not yet come due under 30 U.S.C. 28 (for those claims in their first assessment year only), a notice of intent to hold reciting this condition must be recorded by the December 30th following the filing of this waiver.
5. The undersigned understand that mill and tunnel sites may also be listed on this waiver and be waived from payment of the maintenance fee, and that a notice of intent to hold for these sites is required to be filed with the BLM by the December 30th following the filing of this waiver.
6. The undersigned understand and acknowledge that pursuant to 43 U.S.C. 1212 and 18 U.S.C. 1001, the filing or recording of a false, fictitious, or fraudulent document with the BLM may result in a fine of up to \$250,000, a prison term not to exceed five years, or both.
7. The mining claims, mill or tunnel sites for which this waiver from payment of the maintenance fees is requested are:

CLAIM OR SITE NAME	BLM RECORDATION SERIAL NUMBER
1. MERT'S MILLSITE	✓ AMC 406039
2.	
3.	
4.	
5.	
6.	
7.	
8.	
9.	
10.	

RECEIVED
2017 AUG -9 P 3:07
BLM APPLIED FOR
PHOENIX, ARIZONA

The owner(s) (claimants) of the above mining claims and sites are:

COLOZONA GOLD C/O JAN WILLIAMS AGENT/OWNER

(Owner's Name - Please Print)

[Handwritten signature]
7-3-2017

(Owner's Signature)

PO BOX 143

(Owner's Mailing Address)

CAHONE

(City)

CO

(State)

81320

(Zip Code)

(Owner's Name - Please Print)

(Owner's Signature)

(Owner's Mailing Address)

(City)

(State)

(Zip Code)

(Owner's Name - Please Print)

(Owner's Signature)

(Owner's Mailing Address)

(City)

(State)

(Zip Code)

(Owner's Name - Please Print)

(Owner's Signature)

(Owner's Mailing Address)

(City)

(State)

(Zip Code)

ENTERED
SEP 06 2017
BY: *[Handwritten signature]*

[Handwritten initials]

(Owner's Name - Please Print)	(Owner's Signature)		
(Owner's Mailing Address)	(City)	(State)	(Zip Code)
(Owner's Name - Please Print)	(Owner's Signature)		
(Owner's Mailing Address)	(City)	(State)	(Zip Code)
(Owner's Name - Please Print)	(Owner's Signature)		
(Owner's Mailing Address)	(City)	(State)	(Zip Code)
(Owner's Name - Please Print)	(Owner's Signature)		
(Owner's Mailing Address)	(City)	(State)	(Zip Code)

18 U.S.C. 1001 and 43 U.S.C. 1212 make it a crime for any person knowingly and willfully to make to any department or agency of the United States any false, fictitious or fraudulent statements or representations as to any matter within its jurisdiction.

INSTRUCTIONS

1. This certification is made under the provisions of 43 U.S.C. § 1744 and 30 U.S.C. §28-28k and the regulations thereunder (43 CFR Part 3830).
2. The claimant(s) must fill in the dates in paragraph 1 for the beginning and ending of the assessment year for which this waiver is sought.
3. The claimant(s) must fill in the date in paragraph 2 for the beginning of the assessment year for which this waiver is sought.
4. All claim and site names and BLM serial numbers must be listed for the mining claims, mill sites, and tunnel sites for which the waiver is sought.
5. All owners of the mining claims, mill sites, and tunnel sites and their addresses must be given.
6. This waiver form must be signed by all the claimants or their designated agent, in original form. If an agent is designated, a notarized designation of agent, signed by all of the claimants with proper address given, must be submitted with this waiver.
7. This form must be filed no later than September 1st for the upcoming assessment year in the BLM State Office where the mining claims or sites are recorded, or the waiver cannot be granted by the BLM. (Example: To obtain a waiver for the assessment year 2012, which begins on September 1, 2011, you must qualify for and file for a waiver no later than September 1, 2011, in the proper BLM State Office.)
8. For all mining claims which require assessment work, you must record an affidavit of labor on or before the December 30th immediately following the filing of this waiver. For all other mining claims or sites waived, you must record a notice of intent to hold on or before the December 30th immediately following the filing of this waiver.
9. Mill and tunnel sites may also be listed on this waiver and be waived from payment of the maintenance fee. A notice of intent to hold for these sites is required to be filed by the December 30th following the filing of this waiver.

FOR OFFICIAL USE ONLY

RECEIVED
BLM STATE OFFICE
PHOENIX, ARIZONA
2011 AUG -9 P 3: 07

From _____

Cahone, CO 81320-0143

PO Box 143

Jan T Williams



FFICE

RECEIVED

2017 AUG -9 P 3:06

PHOENIX, ARIZONA



PLACE
STAMP
HERE

mining claims
BLM



Jan T Williams

PO Box 143

Cahone, CO 81320-0143



UNITED STATES
DEPARTMENT OF THE INTERIOR
BUREAU OF LAND MANAGEMENT

45

406039

FORM APPROVED
OMB NO. 1004-0114
Expires: October 31, 2016

MAINTENANCE FEE WAIVER CERTIFICATION

ADH

SEE INSTRUCTIONS ON PAGE 2

1. This small miner waiver is filed for the assessment year beginning on September 1, 16 and ending on September 1, 17.
2. The undersigned and all related parties owned ten or fewer mining claims, mill, or tunnel sites located and maintained on Federal lands in the United States of America on September 1, 16.
3. The undersigned have performed the assessment work required by law for each mining claim listed prior to filing this waiver and understand that by filing this form, the undersigned must file an affidavit of assessment work with the Bureau of Land Management (BLM) by the December 30th following the filing of this waiver.
4. The undersigned understand that if the assessment work obligation has not yet come due under 30 U.S.C. 28 (for those claims in their first assessment year only), a notice of intent to hold reciting this condition must be recorded by the December 30th following the filing of this waiver.
5. The undersigned understand that mill and tunnel sites may also be listed on this waiver and be waived from payment of the maintenance fee, and that a notice of intent to hold for these sites is required to be filed with the BLM by the December 30th following the filing of this waiver.
6. The undersigned understand and acknowledge that pursuant to 43 U.S.C. 1212 and 18 U.S.C. 1001, the filing or recording of a false, fictitious, or fraudulent document with the BLM may result in a fine of up to \$250,000, a prison term not to exceed five years, or both.
7. The mining claims, mill or tunnel sites for which this waiver from payment of the maintenance fees is requested are:

CLAIM OR SITE NAME	BLM RECORDATION SERIAL NUMBER
1. MERT'S MILLSITE	AMC 406039
2.	
3.	
4.	
5.	
6.	
7.	
8.	
9.	
10.	

RECEIVED
BLM ASST. DIR. OFFICE
2016 JUN -7 P 2:57
PHOENIX, ARIZONA


The owner(s) (claimants) of the above mining claims and sites are:

COLOZONA GOLD C/O JAN WILLIAMS AGENT/OWER

(Owner's Name - Please Print)

PO BOX 143

(Owner's Mailing Address)


ORIGINAL

(Owner's Signature)

CAHONE

(City)

CO

(State)

81320

(Zip Code)

(Owner's Name - Please Print)

(Owner's Signature)

(Owner's Mailing Address)

(City)

(State)

(Zip Code)

(Owner's Name - Please Print)

(Owner's Signature)

(Owner's Mailing Address)

(City)

(State)

(Zip Code)

(Owner's Name - Please Print)

(Owner's Signature)


(Owner's Mailing Address)

(City)

(State)

(Zip Code)

(Continued on page 2)

ENTERED
483
AUG 29 2016
BY: 

NWV
RM

(Owner's Name - Please Print)	(Owner's Signature)		
(Owner's Mailing Address)	(City)	(State)	(Zip Code)
(Owner's Name - Please Print)	(Owner's Signature)		
(Owner's Mailing Address)	(City)	(State)	(Zip Code)
(Owner's Name - Please Print)	(Owner's Signature)		
(Owner's Mailing Address)	(City)	(State)	(Zip Code)
(Owner's Name - Please Print)	(Owner's Signature)		
(Owner's Mailing Address)	(City)	(State)	(Zip Code)

18 U.S.C. 1001 and 43 U.S.C. 1212 make it a crime for any person knowingly and willfully to make to any department or agency of the United States any false, fictitious or fraudulent statements or representations as to any matter within its jurisdiction.

INSTRUCTIONS

1. This certification is made under the provisions of 43 U.S.C. § 1744 and 30 U.S.C. §28-28k and the regulations thereunder (43 CFR Part 3830).
2. The claimant(s) must fill in the dates in paragraph 1 for the beginning and ending of the assessment year for which this waiver is sought.
3. The claimant(s) must fill in the date in paragraph 2 for the beginning of the assessment year for which this waiver is sought.
4. All claim and site names and BLM serial numbers must be listed for the mining claims, mill sites, and tunnel sites for which the waiver is sought.
5. All owners of the mining claims, mill sites, and tunnel sites and their addresses must be given.
6. This waiver form must be signed by all the claimants or their designated agent, in original form. If an agent is designated, a notarized designation of agent, signed by all of the claimants with proper address given, must be submitted with this waiver.
7. This form must be filed no later than September 1st for the upcoming assessment year in the BLM State Office where the mining claims or sites are recorded, or the waiver cannot be granted by the BLM. (Example: To obtain a waiver for the assessment year 2012, which begins on September 1, 2011, you must qualify for and file for a waiver no later than September 1, 2011, in the proper BLM State Office.)
8. For all mining claims which require assessment work, you must record an affidavit of labor on or before the December 30th immediately following the filing of this waiver. For all other mining claims or sites waived, you must record a notice of intent to hold on or before the December 30th immediately following the filing of this waiver.
9. Mill and tunnel sites may also be listed on this waiver and be waived from payment of the maintenance fee. A notice of intent to hold for these sites is required to be filed by the December 30th following the filing of this waiver.

RECEIVED
 BLM AZ STATE OFFICE
 2016 JUN -7 P 2:57
 PHOENIX, ARIZONA

ORIGINAL

FOR OFFICIAL USE ONLY

406039

Saturday, June 04, 2016

Dept. of Interior – BLM
Arizona State Office
Suite 800
1 North Central Avenue
Phoenix, Arizona 85004

RECEIVED
BLM AZ STATE OFFICE
2016 JUN - 7 P 2:56
PHOENIX, ARIZONA

RE: filing AMC 406039
Waiver & N.O.I.

To Whom It May Concern:


Please find enclosed the following documents for recording and payment of \$10 related to AMC 406039 Mert's Millsite:

- 1) **ORIGINAL** Small Miner's Maintenance Fee Waiver Certification *plus* copies of same as recorded in Yavapai County
- 2) Notice of Intent to hold, properly recorded in Yavapai County
- 3) Check # 2806 in the amount of \$10.00

Please return recorded items to:

Colozona Gold
C/O Jan Williams
PO Box 143
Cahone, Colorado 81320-0143

Sincerely yours,



Jan Williams
Agent & owner of Colozona Gold
Phone 303-523-4077
Email jtwarizona@hotmail.com

ENTERED
JUN 08 2016
BY: *RAM*

When Recorded Return Document to:



COLOZONA GOLD
C/O JAN WILLIAMS
PO BOX 143
CAHONE, COLORADO 81320

NOTICE OF INTENTION TO HOLD MINING CLAIMS/SITES

I, Jan Williams, the undersigned as Agent and Owner of Colozona Gold, do hereby state and affirm that I as Agent and Owner of Colozona Gold intend to hold the site listed below for the Assessment Year 2016-2017 and I, Jan Williams, the undersigned as Agent and Owner of Colozona Gold have filed or will file a Notice of Intent to Hold in the county where the claim is located. Reason for filing a Notice of Intent to Hold instead of an assessment work filing (check one):

- Maintenance fee was paid to maintain claim(s) during this assessment year.
- Mill or tunnel sites.
- Claim(s) was located during the current assessment year.
- BLM has deferred assessment work (attach copy of decision granting deferment, or pending petition for deferment including date petition was filed.)

AMC #: 406039
CLAIM NAME: MERT'S MILLSITE
COUNTY RECORDATION: P4795 B638
TOWNSHIP 12N RANGE 3W SECTION 32
COUNTY OF YAVAPAI
STATE OF ARIZONA

RECEIVED
BLM AZ STATE OFFICE
2016 JUN - 7 PM 2:5
PHOENIX, ARIZONA

An attached BLM Small Miner's Maintenance Fee Waiver Certification form for Mert's Millsite AMC# 406039 is being recorded with this notice.

I, Jan Williams, agent and owner of COLOZONA GOLD, being duly sworn, depose and say that I am a Citizen of the United State of America, more than eighteen years of age, that all the facts set forth in this notice, subject to the provisions and penalties of 18 U.S.C. 1001 pertaining to the filing of false, fictitious, or fraudulent statements with the United States of America, are true and correct according to the best of my knowledge, information and belief.

Signed [Signature] Date May 19, 2016
JAN WILLIAMS - Agent/Owner COLOZONA GOLD
PO BOX 143
CAHONE, COLORADO 81320

Subscribed and sworn to in Dolores County, state of Colorado this 19 day of May, 2016 by Jan Williams

Witness my hand and official seal.

[Signature] Notary Public

My commission expires: 02-28-18

CASEY FAHRING
NOTARY PUBLIC
STATE OF COLORADO
NOTARY ID 20144009652
MY COMMISSION EXPIRES FEBRUARY 28, 2018



This envelope is made from post-consumer waste. Please recycle - again.

PRIORITY[®] ★ MAIL ★

FROM:

- DATE OF DELIVERY SPECIFIED *
- USPS TRACKING™ INCLUDED *
- INSURANCE INCLUDED
- PICKUP AVAILABLE
* Domestic only

P

US POSTAGE PAID
PRIORITY MAIL 2-DAY™

Flat Rate Envelope

Pitney Bowes
ComBasPrice

Delivery Date:
06/04/2015



0-1090

USPS SIGNATURE TRACKING #

Blm/Attorney of Claims Williams
PO BOX 113
CAHONE CO 81320-0000

0006



9410 8096 9993 8521 0939 31

C041
BLM ATTN: Mining Claims
1 N Central Ave
Ste 800
Phoenix AZ 85004-4427

024PO007775279
06/04/2015
From 81320

WHEN USED INTERNATIONALLY,
A CUSTOMS DECLARATION
LABEL MAY BE REQUIRED.



PS00001000014

EP14F July 2013
OD: 12.5 x 9.5

VISIT US AT USPS.COM[®]
ORDER FREE SUPPLIES ONLINE



PHOENIX, ARIZONA
2016 JUN - 7 P 2:36
RECEIVED STATE OFFICE

This packaging is the property of the U.S. Postal Service® and is provided solely for use in sending Priority Mail® shipments. Misuse may be a violation of federal law. This packaging is not for resale. EP14F © U.S. Postal Service; July 2013; All rights reserved.

**United States Department of the Interior
Bureau of Land Management**

DIV OF LANDS, MINRLS & ENERGY
ONE N CENTRAL AVE
PHOENIX, AZ 85004 -4427
Phone: 602-417-9200

Receipt

No: 3581305

Transaction #: 3684307	
Date of Transaction: 06/08/2016	
CUSTOMER:	
COLOZONA GOLD C/O JAN WILLIAMS PO BOX 143 CAHONE, CO 81320 US	

LINE #	QTY	DESCRIPTION	REMARKS	UNIT PRICE	TOTAL
1	1.00	LOCATABLE MINERALS / MINING CLAIMS-NOT NEW-UNADJUD, ONE AUTH NO. ONLY / MINING CLAIM MONEY RECEIVED CASES: AMC406039/\$10.00	WAIVER - 1 2017 / NOI - 1 2016	- n/a -	10.00
TOTAL:					\$10.00

PAYMENT INFORMATION					
1	AMOUNT:	10.00	POSTMARKED:	06/04/2016	
	TYPE:	CHECK	RECEIVED:	06/07/2016	
	CHECK NO:	2806			
	NAME:	WILLIAMS, JAN 11939 RD P CAHONE CO 81320 US			

REMARKS

This receipt was generated by the automated BLM Collections and Billing System and is a paper representation of a portion of the official electronic record contained therein.

UNITED STATES
DEPARTMENT OF THE INTERIOR
BUREAU OF LAND MANAGEMENT

126

406039

MAINTENANCE FEE WAIVER CERTIFICATION

Handwritten signature

FORM APPROVED
OMB NO. 1004-0114
Expires: October 31, 2016

SEE INSTRUCTIONS ON PAGE 2

1. This small miner waiver is filed for the assessment year beginning on September 1, 15 and ending on September 1, 16.
2. The undersigned and all related parties owned ten or fewer mining claims, mill, or tunnel sites located and maintained on Federal lands in the United States of America on September 1, 15.
3. The undersigned have performed the assessment work required by law for each mining claim listed prior to filing this waiver and understand that by filing this form, the undersigned must file an affidavit of assessment work with the Bureau of Land Management (BLM) by the December 30th following the filing of this waiver.
4. The undersigned understand that if the assessment work obligation has not yet come due under 30 U.S.C. 28 (for those claims in their first assessment year only), a notice of intent to hold reciting this condition must be recorded by the December 30th following the filing of this waiver.
5. The undersigned understand that mill and tunnel sites may also be listed on this waiver and be waived from payment of the maintenance fee, and that a notice of intent to hold for these sites is required to be filed with the BLM by the December 30th following the filing of this waiver.
6. The undersigned understand and acknowledge that pursuant to 43 U.S.C. 1212 and 18 U.S.C. 1001, the filing or recording of a false, fictitious, or fraudulent document with the BLM may result in a fine of up to \$250,000, a prison term not to exceed five years, or both.
7. The mining claims, mill or tunnel sites for which this waiver from payment of the maintenance fees is requested are:

CLAIM OR SITE NAME	BLM RECORDATION SERIAL NUMBER
1. MERT'S MILLSITE ✓	AMC 406039
2.	
3.	
4.	
5.	
6.	
7.	
8.	
9.	
10.	

RECEIVED
BLM AZ STATE OFFICE
2015 JUL 21 P 2:59
PHOENIX, ARIZONA

The owner(s) (claimants) of the above mining claims and sites are:

COLOZONA GOLD C/O JAN WILLIAMS AGENT/OWER
(Owner's Name - Please Print)

Handwritten signature
ORIGINAL

(Owner's Signature)

PO BOX 143

(Owner's Mailing Address)

CAHONE

(City)

CO

(State)

81320

(Zip Code)

(Owner's Name - Please Print)

(Owner's Signature)

(Owner's Mailing Address)

(City)

(State)

(Zip Code)

(Owner's Name - Please Print)

(Owner's Signature)

(Owner's Mailing Address)

(City)

(State)

(Zip Code)

(Owner's Name - Please Print)

(Owner's Signature)

(Owner's Mailing Address)

(City)

(State)

(Zip Code)

(Continued on page 2)

ENTERED
SEP 2 2015
BY: RE

NW-RE 9/3

406039

ATTENTION: Mining Claims
Bureau of Land Management
One North Central Avenue, Suite 800
Phoenix, Arizona 85004-4427

Wednesday, July 15, 2015

Re: AMC# 406039

To Whom It May Concern:

Enclosed, please find payment of \$10.00 to cover the cost of the attached NOTICE OF INTENT TO HOLD MINING CLAIMS/SITES. This is for the claim known as MERT'S MILLSITE.

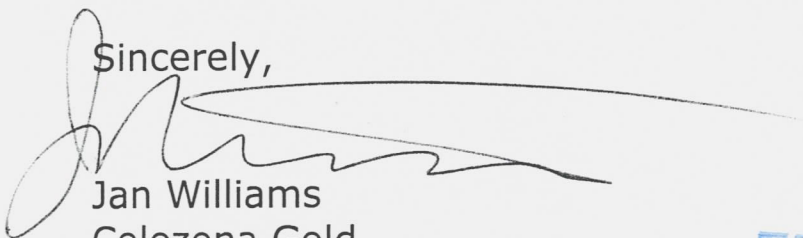
Also enclosed, please find the MAINTENANCE FEE WAIVER CERTIFICATION form, properly signed by me.

These documents have been recorded with the County Clerk & Recorder of Yavapai County, Arizona.

This should take care of filings for this millsite claim until next year.

IF THERE IS ANYTHING AT ALL WRONG OR THAT NEEDS MY ATTENTION, PLEASE CALL ME AT 303-523-4077 AND/OR EMAIL ME AT OROGUY@GMAIL.COM

Sincerely,



Jan Williams
Colozona Gold
PO Box 143
Cahone, Colorado 81320

ENTERED
JUL 28 2015
BY: R. Am

RECEIVED
BLM AZ STATE OFFICE
2015 JUL 21 P 2:58
PHOENIX, ARIZONA

PRESS FIRMLY TO SEAL

PRESS FIRMLY TO SEAL

PRIORITY MAIL
POSTAGE REQUIRED

PRIORITY MAIL

P

US POSTAGE PAID
PRIORITY MAIL 2-DAY™

Flat Rate Envelope

Pitney Bowes
ComBasPrice

USPS SIGNATURE TRACKING #

Jewelry
Jewelry
p.o. box 143
cahone CO 81320-0000

0006



9410 8096 9993 8621 6647 96



024P000775264
07/16/2015
From 81320

C041

Bureau of Land Mgt Mining Claims Dept
1 N Central Ave
Ste 800
Phoenix AZ 85004-4427

DATE OF DELIVERY SP

USPS TRACKING™ INCL

INSURANCE INCLUDED

PICKUP AVAILABLE

* Domestic only

WHEN USED INTERNATIONALLY,
A CUSTOMS DECLARATION
LABEL MAY BE REQUIRED.

RECEIVED
BLM AZ STATE OFFICE
2015 JUL 21 P 2:57
PHOENIX, ARIZONA



PS00001000014

EP14F July 2013
OD: 12.5 x 9.5

VISIT US AT USPS.COM®
ORDER FREE SUPPLIES ONLINE



This packaging is the property of the U.S. Postal Service® and is provided solely for use in sending Priority Mail® shipments. Misuse may be a violation of federal law. This packaging is not for resale. EP14F © U.S. Postal Service; July 2013. All rights reserved.

This envelope is made from post-consumer waste. Please recycle - again.

United States Department of the Interior
Bureau of Land Management
 LANDS/RECREATION & PLANNING
 ONE N CENTRAL AVE
 PHOENIX, AZ 85004 -2203
 Phone: 602-417-9200

Receipt

No: 3348002

Transaction #: 3445813	
Date of Transaction: 07/22/2015	
CUSTOMER:	
JAN WILLIAMS PO BOX 143 CAHONE, CO 81320-0143 US	

LINE #	QTY	DESCRIPTION	REMARKS	UNIT PRICE	TOTAL
1	1.00	LOCATABLE MINERALS / MINING CLAIMS- NOT NEW-UNADJUD, ONE AUTH NO. ONLY / MINING CLAIM MONEY RECEIVED CASES: AMC406039/\$10.00	NOI 2015/1 WAV	- n/a -	10.00
TOTAL:					\$10.00

PAYMENT INFORMATION					
1	AMOUNT:	10.00	POSTMARKED:	07/16/2015	
	TYPE:	CHECK	RECEIVED:	07/21/2015	
	CHECK NO:	14055			
	NAME:	WILLIAMS, JAN 12071 RD P CAHONE CO 81320 US			

REMARKS

This receipt was generated by the automated BLM Collections and Billing System and is a paper representation of a portion of the official electronic record contained therein.

ENTERED
 JUL 28 2015
 BY: RAM

UNITED STATES
DEPARTMENT OF THE INTERIOR
BUREAU OF LAND MANAGEMENT
MAINTENANCE FEE WAIVER CERTIFICATION

146
[Signature]

Amc406039

FORM APPROVED
OMB NO. 1004-0114
Expires: October 31, 2016

SEE INSTRUCTIONS ON PAGE 2

1. This small miner waiver is filed for the assessment year beginning on September 1, 2014 and ending on September 1, 2015.
2. The undersigned and all related parties owned ten or fewer mining claims, mill, or tunnel sites located and maintained on Federal lands in the United States of America on September 1, 2014.
3. The undersigned have performed the assessment work required by law for each mining claim listed prior to filing this waiver and understand that by filing this form, the undersigned must file an affidavit of assessment work with the Bureau of Land Management (BLM) by the December 30th following the filing of this waiver.
4. The undersigned understand that if the assessment work obligation has not yet come due under 30 U.S.C. 28 (for those claims in their first assessment year only), a notice of intent to hold reciting this condition must be recorded by the December 30th following the filing of this waiver.
5. The undersigned understand that mill and tunnel sites may also be listed on this waiver and be waived from payment of the maintenance fee, and that a notice of intent to hold for these sites is required to be filed with the BLM by the December 30th following the filing of this waiver.
6. The undersigned understand and acknowledge that pursuant to 43 U.S.C. 1212 and 18 U.S.C. 1001, the filing or recording of a false, fictitious, or fraudulent document with the BLM may result in a fine of up to \$250,000, a prison term not to exceed five years, or both.
7. The mining claims, mill or tunnel sites for which this waiver from payment of the maintenance fees is requested are:

CLAIM OR SITE NAME	BLM RECORDATION SERIAL NUMBER
1. Mert's Millsite	AMC 406039 ✓
2.	
3.	
4.	
5.	
6.	
7.	
8.	
9.	
10.	

The owner(s) (claimants) of the above mining claims and sites are:

COLOZONA GOLD (c/o Jan Williams) *Agent/owner* ✓
 (Owner's Name - Please Print) *[Signature]*
 PO Box 143 ✓ Cahone CO 81320
 (Owner's Mailing Address) (City) (State) (Zip Code)

RECEIVED
BLM AZ STATE OFFICE
2014 AUG - 11 P 2:31
PHOENIX ARIZONA ORIGINAL

(Owner's Name - Please Print) (Owner's Signature)

(Owner's Mailing Address) (City) (State) (Zip Code)

(Owner's Name - Please Print) (Owner's Signature)

(Owner's Mailing Address) (City) (State) (Zip Code)

(Owner's Name - Please Print) (Owner's Signature)

(Owner's Mailing Address) (City) (State) (Zip Code)

SEP 05 2014
AT

(Owner's Name - Please Print)

(Owner's Signature)

(Owner's Mailing Address)

(City)

(State)

(Zip Code)

(Owner's Name - Please Print)

(Owner's Signature)

(Owner's Mailing Address)

(City)

(State)

(Zip Code)

(Owner's Name - Please Print)

(Owner's Signature)

(Owner's Mailing Address)

(City)

(State)

(Zip Code)

(Owner's Name - Please Print)

(Owner's Signature)

(Owner's Mailing Address)

(City)

(State)

(Zip Code)

18 U.S.C. 1001 and 43 U.S.C. 1212 make it a crime for any person knowingly and willfully to make to any department or agency of the United States any false, fictitious or fraudulent statements or representations as to any matter within its jurisdiction.

INSTRUCTIONS

1. This certification is made under the provisions of 43 U.S.C. § 1744 and 30 U.S.C. §28-28k and the regulations thereunder (43 CFR Part 3830).
2. The claimant(s) must fill in the dates in paragraph 1 for the beginning and ending of the assessment year for which this waiver is sought.
3. The claimant(s) must fill in the date in paragraph 2 for the beginning of the assessment year for which this waiver is sought.
4. All claim and site names and BLM serial numbers must be listed for the mining claims, mill sites, and tunnel sites for which the waiver is sought.
5. All owners of the mining claims, mill sites, and tunnel sites and their addresses must be given.
6. This waiver form must be signed by all the claimants or their designated agent, in original form. If an agent is designated, a notarized designation of agent, signed by all of the claimants with proper address given, must be submitted with this waiver.
7. This form must be filed no later than September 1st for the upcoming assessment year in the BLM State Office where the mining claims or sites are recorded, or the waiver cannot be granted by the BLM. (Example: To obtain a waiver for the assessment year 2012, which begins on September 1, 2011, you must qualify for and file for a waiver no later than September 1, 2011, in the proper BLM State Office.)
8. For all mining claims which require assessment work, you must record an affidavit of labor on or before the December 30th immediately following the filing of this waiver. For all other mining claims or sites waived, you must record a notice of intent to hold on or before the December 30th immediately following the filing of this waiver.
9. Mill and tunnel sites may also be listed on this waiver and be waived from payment of the maintenance fee. A notice of intent to hold for these sites is required to be filed by the December 30th following the filing of this waiver.

FOR OFFICIAL USE ONLY

When Recorded Return Document to:

COLOZONA GOLD
C/O JAN WILLIAMS
PO BOX 143
CAHONE, COLORADO 81320

AMC 406039

NOTICE OF INTENTION TO HOLD MINING CLAIMS/SITES

I, Jan Williams, ^{the undersigned} as Agent and Owner of Colozona Gold, do hereby state and affirm that I ~~and~~ ^{as agent} and ~~owner~~ ^{and owner} Colozona Gold intend to hold the site listed below for the Assessment Year 2014-2015 and I, Jan Williams as Agent and Owner of Colozona Gold have filed or will file a Notice of Intent to Hold in the county where the claim is located. Reason for filing a Notice of Intent to Hold instead of an assessment work filing (check one):

- Maintenance fee was paid to maintain claim(s) during this assessment year.
- Mill or tunnel sites.
- Claim(s) was located during the current assessment year.
- BLM has deferred assessment work (attach copy of decision granting deferment, or pending petition for deferment including date petition was filed.)

AMC #: 406039
CLAIM NAME: MERT'S MILLSITE
COUNTY RECORDATION: P4795 B638
TOWNSHIP 12N RANGE 3W SECTION 32
COUNTY OF YAVAPAI
STATE OF ARIZONA

An attached BLM Small Miner's Maintenance Fee Waiver Certification form for Mert's Millsite AMC# 406039 is being recorded with this notice.

I, Jan Williams, agent and owner of COLOZONA GOLD, being duly sworn, depose and say that I am a Citizen of the United State of America, more than eighteen years of age, that all the facts set forth in this notice, subject to the provisions and penalties of 18 U.S.C. 1001 pertaining to the filing of false, fictitious, or fraudulent statements with the United States of America, are true and correct according to the best of my knowledge, information and belief.

Signed [Signature] Date July 18, 2014
JAN WILLIAMS - Agent/Owner COLOZONA GOLD
PO BOX 143
CAHONE, COLORADO 81320

RECEIVED
BLM AZ STATE OFFICE
2014 AUG - 4 P 2:31
PHOENIX, ARIZONA

Subscribed and sworn to in Dolores County, state of CO this 18 day of July, 20 14 by Jan Williams

Witness my hand and official seal.

Crystal J Notary Public

My commission expires: June 13, 2018

ENTERED
AUG - 7 2014
BY: RAM

3093558

CRYSTAL JARMON
NOTARY PUBLIC
STATE OF COLORADO
NOTARY ID 20144023774
MY COMMISSION EXPIRES JUNE 13, 2018

Amc 406039

Thursday, July 31, 2014

Dept. of Interior – BLM
Arizona State Office
1 North Central Avenue
Phoenix, Arizona 85004

RE: filing AMC 406039

To Whom It May Concern:


Please find enclosed the following documents for recording and payment of \$10 related to AMC 406039 Mert's Millsite:

- 1) Notice of Intent to hold, properly recorded in Yavapai County
- 2) **ORIGINAL** Small Miner's Maintenance Fee Waiver Certification *plus* copies of same as recorded in Yavapai County
- 3) Check # 13166 in the amount of \$10.00

Please return recorded items to:

Colozona Gold
C/O Jan Williams
PO Box 143
Cahone, Colorado 81320-0143

Sincerely yours,


Jan Williams
Agent & owner of Colozona Gold

303-523-

RECEIVED
BLM AZ STATE OFFICE
2014 AUG -4 P 2:31
PHOENIX, ARIZONA

USPS



This envelope is made from post-consumer waste. Please recycle - again.



UNITED STATES POSTAL SERVICE

Visit us at usps.com

Label 106, January 2008



UNITED STATES POSTAL SERVICE

Visit us at usps.com

Label 106, January 2008



UNITED STATES POSTAL SERVICE

Visit us at usps.com

Label 106, January 2008



00014

EPI4F July 2013
OD: 12.5 x 9.5

VISIT US AT USPS.COM®
ORDER FREE SUPPLIES ONLINE



PRIORITY MAIL

DELIVERY SPECIFIED *
TRACKING™ INCLUDED *
INSURANCE INCLUDED *
AVAILABLE only

NATIONALLY,
DECLARATION
REQUIRED.

PRESS FIRMLY TO SEAL

FROM:

P

US POSTAGE PAID
PRIORITY MAIL 2-DAY™

Flat Rate Envelope

Pittsney Bowes
ComBasPrice

USPS TRACKING #

9405 5096 9993 8652 1141 68

BLM Mining Claims
p.o. box 143
Cahone CO 81320-0000

0006



024P000777:266
07/31/2014
From 81320

C041
BLM Mining Claims ANNUAL FILING
1 N Central Ave
Phoenix AZ 85004-4414

PRIORITY MAIL RECEIVED
BLM AZ STATE OFFICE
VISIT US AT USPS.COM®
Label 106, July 2013



This product is for use with Priority Mail®. Misuse may be a violation of federal law. This label is not for resale.

VISIT US AT USPS.COM®
Label 106, July 2013

PRIORITY MAIL

This packaging is the property of the U.S. Postal Service® and is provided solely for use in sending Priority Mail® shipments. Misuse may be a violation of federal law. This packaging is not for resale. EPI4F © U.S. Postal Service; July 2013. All rights reserved.

UNITED STATES
POSTAL SERVICE®

This product is for use with Priority Mail®
Misuse may be a violation of federal law.
This label is not for resale.

VISIT US AT USPS.COM®
Label 106, July 2013

UNITED STATES
POSTAL SERVICE®

★ MAIL ★

RECEIVED
DLM AZ STATE OFFICE
2014 AUG -4 P 2:31
PHOENIX, ARIZONA

FLAT RATE ENVELOPE
ONE RATE ★ ANY WEIGHT*

PRIORITY
★ MAIL ★

PRIORITY
★ MAIL ★

VISIT US AT USPS.COM®
Label 106, July 2013

UNITED STATES
POSTAL SERVICE®

This product is for use with Priority Mail®
Misuse may be a violation of federal law.
This label is not for resale.

VISIT US AT USPS.COM®
Label 106, July 2013

UNITED STATES
POSTAL SERVICE®

PRIORITY
★ MAIL ★

UNITED STATES
POSTAL SERVICE®
This product is for use with Priority Mail®
Misuse may be a violation of federal law.
This label is not for resale.

VISIT US AT USPS.COM®
Label 106, July 2013

PRIORITY
★ MAIL ★

UNITED STATES
POSTAL SERVICE®

This product is for use with Priority Mail®
Misuse may be a violation of federal law.
This label is not for resale.

VISIT US AT USPS.COM®
Label 106, July 2013

PRIORITY
★ MAIL ★

VISIT US AT USPS.COM®
Label 106, July 2013

PRIORITY
★ MAIL ★

This product is for use with Priority Mail®
Misuse may be a violation of federal law.
This label is not for resale.

VISIT US AT USPS.COM®
Label 106, July 2013

UNITED STATES
POSTAL SERVICE®

PRIORITY
★ MAIL ★

This product is for use with Priority Mail®
Misuse may be a violation of federal law.
This label is not for resale.

VISIT US AT USPS.COM®
Label 106, July 2013

PRIORITY
★ MAIL ★

This product is for use with Priority Mail®
Misuse may be a violation of federal law.
This label is not for resale.

VISIT US AT USPS.COM®
Label 106, July 2013

PRIORITY
★ MAIL ★

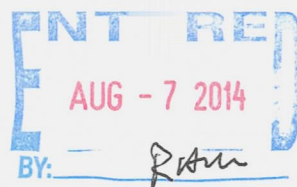
This product is for use with Priority Mail®
Misuse may be a violation of federal law.
This label is not for resale.

VISIT US AT USPS.COM®
Label 106, July 2013

PRIORITY
★ MAIL ★

UNITED STATES
POSTAL SERVICE®

United States Department of the Interior
Bureau of Land Management
 LANDS/RECREATION & PLANNING
 ONE N CENTRAL AVE
 PHOENIX, AZ 85004 -2203
 Phone: 602-417-9200



Receipt

No: 3093558

Transaction #: 3185008	
Date of Transaction: 08/05/2014	
CUSTOMER:	
JAN WILLIAMS PO BOX 143 CAHONE, CO 81320-0143 US	

LINE #	QTY	DESCRIPTION	REMARKS	UNIT PRICE	TOTAL
1	1.00	LOCATABLE MINERALS / MINING CLAIMS- NOT NEW-UNADJUD, ONE AUTH NO. ONLY / MINING CLAIM MONEY RECEIVED CASES: AMC406039/\$10.00	NOI 2014/1 WAV	- n/a -	10.00
TOTAL:					\$10.00

PAYMENT INFORMATION			
1	AMOUNT:	10.00	POSTMARKED: 07/31/2014
	TYPE:	CHECK	RECEIVED: 08/04/2014
	CHECK NO:	13166	
	NAME:	WILLIAMS, JAN PO BOX 143 CAHONE CO 81320-0143 US	

REMARKS

This receipt was generated by the automated BLM Collections and Billing System and is a paper representation of a portion of the official electronic record contained therein.

MAINTENANCE FEE WAIVER CERTIFICATION

JA

327

FORM APPROVED
OMB NO. 1004-0114
Expires: August 31, 2013

406039

SEE INSTRUCTIONS ON PAGE 2

1. This small miner waiver is filed for the assessment year beginning on September 1, 2013 and ending on September 1, 2014
2. The undersigned and all related parties owned ten or fewer mining claims, mill, or tunnel sites located and maintained on Federal lands in the United States of America on September 1, 2013
3. The undersigned have performed the assessment work required by law for each mining claim listed prior to filing this waiver and understand that by filing this form, the undersigned must file an affidavit of assessment work with the Bureau of Land Management (BLM) by the December 30th following the filing of this waiver.
4. The undersigned understand that if the assessment work obligation has not yet come due under 30 U.S.C. 28 (for those claims in their first assessment year only), a notice of intent to hold reciting this condition must be recorded by the December 30th following the filing of this waiver.
5. The undersigned understand that mill and tunnel sites may also be listed on this waiver and be waived from payment of the maintenance fee, and that a notice of intent to hold for these sites is required to be filed with the BLM by the December 30th following the filing of this waiver.
6. The undersigned understand and acknowledge that pursuant to 43 U.S.C. 1212 and 18 U.S.C. 1001, the filing or recording of a false, fictitious, or fraudulent document with the BLM may result in a fine of up to \$250,000, a prison term not to exceed five years, or both.
7. The mining claims, mill or tunnel sites for which this waiver from payment of the maintenance fees is requested are:

CLAIM OR SITE NAME	BLM RECORDATION SERIAL NUMBER
1. <u>Mert's millsite</u>	<input checked="" type="checkbox"/> <u>AML 406039</u>
2.	
3.	
4.	
5.	
6.	
7.	
8.	
9.	
10.	

The owner(s) (claimants) of the above mining claims and sites are:

Colozona Gold by Jan Williams, Agent
(Owner's Name - Please Print)

closharon McAnara 2605N Colby Drive
(Owner's Mailing Address)

[Signature]
(Owner's Signature)
Derango CO 81301
(City) (State) (Zip Code)

I, Jan Williams, agent of COLOZONA GOLD, being duly sworn, depose and say that I am a Citizen of the United States of America, more than eighteen years of age, that all the facts set forth in this notice, subject to the provisions and penalties of 18 U.S.C. 1001 pertaining to the filing of false, fictitious, or fraudulent statements with the United States of America, are true and correct according to the best of my knowledge, information and belief.

Signed *[Signature]* Date August 16, 2013
Jan Williams
Agent for Colozona Gold

Subscribed and sworn to in Denver County this 16th day of August 2013 by Jan Williams

Witness my hand and official seal.

HARI K. DALLAKOTI
NOTARY PUBLIC
STATE OF COLORADO

My Commission Expires 07/28/2014

[Signature]
Notary Public

My commission expires 07/28/2014

ENTERED
SEP 17 2013
BY: RE

Saturday August 17, 2013

ATTN: Mining Claims
Bureau of Land Management
Arizona State Office
1 N Central Suite 800
Phoenix, Arizona 85004-4427

To Whom It May Concern:

Enclosed please find a **Small Miner Maintenance Fee Waiver Certification form** and **Notice of Intent to Hold**. This is for the following MILLSITE claim.

AMC #: 406039
CLAIM NAME: MERT'S MILLSITE
COUNTY RECORDATION: P4795 B638
TOWNSHIP 12N RANGE 3W SECTION 32
COUNTY OF YAVAPAI
STATE OF ARIZONA

They are signed and notarized. They have been sent to Yavapai County for recordation. Normally, I would wait and send them to you after recordation. However, Flight For Life flew my Mother to a critical care specialty hospital in Denver, Colorado and I am with her 24/7 and have been for 23 days now. She is doing better but my tail is dragging as I am sleeping on a COT in her ICU room. I'm writing you this from her ICU room and will leave only to take this to the post office. The appropriate \$10.00 payment is enclosed.

I've been filing forms with the BLM for 25+ years and always try to be spot-on with my papers. Under this kind of physical and emotional stress, I may make an error. If I do, PLEASE contact me immediately. My phone number is 970-779-7482 and my email is oroguy@gmail.com

Sincerely,



(Mr.) Jan Williams
P.O. Box 143
Cahone, Colorado 81320
(970) 779-7482

RECEIVED
BLM AZ OFFICE PHOENIX
2013 AUG 19 PM 10:10
PHOENIX, ARIZONA

ENTERED
SEP 04 2013

ENTERED
SEP 04 2013
BY: PT

When Recorded Return Document to:

Colozona Gold
C/O Jan Williams/Sharon McAnear
2605 North College Drive
Durango, Colorado 81301

NOTICE OF INTENT TO HOLD MINING CLAIMS/SITES

I (We) intend to hold the claim(s) and/or site(s) listed below for the Assessment Year 2013-2014 and I (We) have filed or will file a Notice of Intent to Hold in the county where the claim(s) is located. Reason for filing a Notice to Hold instead of an assessment work filings (check one):

This is a mill or tunnel site.

AMC #: 406039
CLAIM NAME: MERT'S MILLSITE
COUNTY RECORDATION: P4795 B638
TOWNSHIP 12N RANGE 3W SECTION 32
COUNTY OF YAVAPAI
STATE OF ARIZONA

RECEIVED
BLM AZ STATE OFFICE
2013 AUG 19 PM 4:10
PHOENIX, ARIZONA

I, Jan Williams, agent of COLOZONA GOLD, being duly sworn, depose and say that I am a Citizen of the United States of America, more than eighteen years of age, that all the facts set forth in this notice, subject to the provisions and penalties of 18 U.S.C. 1001 pertaining to the filing of false, fictitious, or fraudulent statements with the United States of America, are true and correct according to the best of my knowledge, information and belief.

Signed [Signature] Date August 16, 2013
Jan Williams
Agent for Colozona Gold

Subscribed and sworn to in Denver County this 16th day of August 2013 by Jan Williams

Witness my hand and official seal.

NO. OF CLAIMS 1
AMOUNT \$10.00
RECEIPT NO. 286005
INIT. [Signature]

BLM-A50

[Signature]
Notary Public

My commission expires 07/28/2014

HARI K. DALLAKOTI
NOTARY PUBLIC
STATE OF COLORADO

My Commission Expires 07/28/2014

ENTERED
SEP 04 2013
BY: AT

**United States Department of the Interior
Bureau of Land Management
LANDS/RECREATION & PLANNING
ONE N CENTRAL AVE
PHOENIX, AZ 85004 -2203
Phone: 602-417-9200**

Receipt

No: 2860005

Transaction #: 2945857	
Date of Transaction: 08/20/2013	
CUSTOMER:	
JAN WILLIAMS PO BOX 143 CAHONE, CO 81320-0143 US	

LINE #	QTY	DESCRIPTION	REMARKS	UNIT PRICE	TOTAL
1	1.00	LOCATABLE MINERALS / MINING CLAIMS-NOT NEW-UNADJUD, ONE AUTH NO. ONLY / MINING CLAIM MONEY RECEIVED CASES: AMC406039/\$10.00	MAINT FEE WAIVER (1) 2014 / NOI (1) 2013	- n/a -	10.00
TOTAL:					\$10.00

PAYMENT INFORMATION					
1	AMOUNT:	10.00	POSTMARKED:	08/17/2013	
	TYPE:	CHECK	RECEIVED:	08/19/2013	
	CHECK NO:	14741154919			
	NAME:	WILLIAMS, JAN PO BOX 143 CAHONE CO 81320-0143 US			

REMARKS

This receipt was generated by the automated BLM Collections and Billing System and is a paper representation of a portion of the official electronic record contained therein.



Form 3830-2
 (November 2010)

UNITED STATES
 DEPARTMENT OF THE INTERIOR
 BUREAU OF LAND MANAGEMENT
MAINTENANCE FEE WAIVER CERTIFICATION

DA

FORM APPROVED
 OMB NO. 1004-0114
 Expires: August 31, 2013

442

406039

SEE INSTRUCTIONS ON PAGE 2

1. This small miner waiver is filed for the assessment year beginning on September 1, 2012 and ending on September 1, 2013.
2. The undersigned and all related parties owned ten or fewer mining claims, mill, or tunnel sites located and maintained on Federal lands in the United States of America on September 1, 2012.
3. The undersigned have performed the assessment work required by law for each mining claim listed prior to filing this waiver and understand that by filing this form, the undersigned must file an affidavit of assessment work with the Bureau of Land Management (BLM) by the December 30th following the filing of this waiver.
4. The undersigned understand that if the assessment work obligation has not yet come due under 30 U.S.C. 28 (for those claims in their first assessment year only), a notice of intent to hold reciting this condition must be recorded by the December 30th following the filing of this waiver.
5. The undersigned understand that mill and tunnel sites may also be listed on this waiver and be waived from payment of the maintenance fee, and that a notice of intent to hold for these sites is required to be filed with the BLM by the December 30th following the filing of this waiver.
6. The undersigned understand and acknowledge that pursuant to 43 U.S.C. 1212 and 18 U.S.C. 1001, the filing or recording of a false, fictitious, or fraudulent document with the BLM may result in a fine of up to \$250,000, a prison term not to exceed five years, or both.
7. The mining claims, mill or tunnel sites for which this waiver from payment of the maintenance fees is requested are:

CLAIM OR SITE NAME	BLM RECORDATION SERIAL NUMBER
1. Mert's Millsite	AMC 406039
2.	
3.	
4.	
5.	
6.	
7.	
8.	
9.	
10.	

The owner(s) (claimants) of the above mining claims and sites are:

ORIGINAL

COLOZONA GOLD (C/O JAN WILLIAMS)
 (Owner's Name - Please Print)

PO BOX 143
 (Owner's Mailing Address)

CAHONE
 (City)

CO
 (State)

81320-0143
 (Zip Code)

[Signature]
 (Owner's Signature)

(Owner's Name - Please Print)

(Owner's Mailing Address)

(City)

(State)

(Zip Code)

(Owner's Signature)

(Owner's Name - Please Print)

(Owner's Mailing Address)

(City)

(State)

(Zip Code)

(Owner's Signature)

(Owner's Name - Please Print)

(Owner's Mailing Address)

(City)

(State)

(Zip Code)

(Owner's Signature)

RECEIVED
 BLM AZ STATE OFFICE
 2012 AUG 24 A 9:15
 PHOENIX, ARIZONA

(Continued on page 2)

ENTERED IN COMPUTER RECORDERS MEMO: LEGIBILITY
 QUESTIONABLE FOR GOOD REPRODUCTION

RE 9-17-12

pg 1 of 2

*M
RE*



_____ (Owner's Name - Please Print)	_____ (Owner's Signature)		
_____ (Owner's Mailing Address)	_____ (City)	_____ (State)	_____ (Zip Code)

_____ (Owner's Name - Please Print)	_____ (Owner's Signature)		
_____ (Owner's Mailing Address)	_____ (City)	_____ (State)	_____ (Zip Code)

_____ (Owner's Name - Please Print)	_____ (Owner's Signature)		
_____ (Owner's Mailing Address)	_____ (City)	_____ (State)	_____ (Zip Code)

_____ (Owner's Name - Please Print)	_____ (Owner's Signature)		
_____ (Owner's Mailing Address)	_____ (City)	_____ (State)	_____ (Zip Code)

18 U.S.C. 1001 and 43 U.S.C. 1212 make it a crime for any person knowingly and willfully to make to any department or agency of the United States any false, fictitious or fraudulent statements or representations as to any matter within its jurisdiction.

INSTRUCTIONS

1. This certification is made under the provisions of 43 U.S.C. § 1741 and 30 U.S.C. § 28-28k and the regulations thereunder (43 CFR Part 3850).
2. The claimant(s) must fill in the dates in paragraph 1 for the beginning and ending of the assessment year for which this waiver is sought.
3. The claimant(s) must fill in the date in paragraph 2 for the beginning of the assessment year for which this waiver is sought.
4. All claim and site names and BLM serial numbers must be listed for the mining claims, mill sites, and tunnel sites for which the waiver is sought.
5. All owners of the mining claims, mill sites, and tunnel sites and their addresses must be given.
6. This waiver form must be signed by all the claimants or their designated agent, in original form. If an agent is designated, a notarized designation of agent, signed by all of the claimants with proper address given, must be submitted with this waiver.
7. This form must be filed no later than September 1st for the upcoming assessment year in the BLM State Office where the mining claims or sites are recorded, or the waiver cannot be granted by the BLM. (Example: To obtain a waiver for the assessment year 2012, which begins on September 1, 2011, you must qualify for and file for a waiver no later than September 1, 2011, in the proper BLM State Office.)
8. For all mining claims which require assessment work, you must record an affidavit of labor on or before the December 30th immediately following the filing of this waiver. For all other mining claims or sites waived, you must record a notice of intent to hold on or before the December 30th immediately following the filing of this waiver.
9. Mill and tunnel sites may also be listed on this waiver and be waived from payment of the maintenance fee. A notice of intent to hold for these sites is required to be filed by the December 30th following the filing of this waiver.

RECORDERS MEMO: LEGIBILITY
QUESTIONABLE FOR GOOD REPRODUCTION

FOR OFFICIAL USE ONLY



Form 3830-2
(November 2010)

UNITED STATES
DEPARTMENT OF THE INTERIOR
BUREAU OF LAND MANAGEMENT

MAINTENANCE FEE WAIVER CERTIFICATION

FORM APPROVED
OMB NO. 1004-0114
Expires: August 31, 2013

SEE INSTRUCTIONS ON PAGE 2

- This small miner waiver is filed for the assessment year beginning on September 1, 2012 and ending on September 1, 2013.
- The undersigned and all related parties owned ten or fewer mining claims, mill, or tunnel sites located and maintained on Federal lands in the United States of America on September 1, 2012.
- The undersigned have performed the assessment work required by law for each mining claim listed prior to filing this waiver and understand that by filing this form, the undersigned must file an affidavit of assessment work with the Bureau of Land Management (BLM) by the December 30th following the filing of this waiver.
- The undersigned understand that if the assessment work obligation has not yet come due under 30 U.S.C. 28 (for those claims in their first assessment year only), a notice of intent to hold reciting this condition must be recorded by the December 30th following the filing of this waiver.
- The undersigned understand that mill and tunnel sites may also be listed on this waiver and be waived from payment of the maintenance fee, and that a notice of intent to hold for these sites is required to be filed with the BLM by the December 30th following the filing of this waiver.
- The undersigned understand and acknowledge that pursuant to 43 U.S.C. 1212 and 18 U.S.C. 1001, the filing or recording of a false, fictitious, or fraudulent document with the BLM may result in a fine of up to \$250,000, a prison term not to exceed five years, or both.
- The mining claims, mill or tunnel sites for which this waiver from payment of the maintenance fees is requested are:

CLAIM OR SITE NAME	BLM RECORDATION SERIAL NUMBER
1. MERT'S MILLSITE	✓ AMC 406039
2.	
3.	
4.	
5.	
6.	
7.	
8.	
9.	
10.	

The owner(s) (claimants) of the above mining claims and sites are:

JAN WILLIAMS, AGENT FOR COLOZONA GOLD

(Owner's Name - Please Print)

PO BOX 143

(Owner's Mailing Address)

CAHONE

(City)

CO

(State)

81320

(Zip Code)


ORIGINAL

[Handwritten Signature]
(Owner's Signature)

Subscribed and sworn to in Montezuma County this 6th day of

August, 20 12 by Jan Williams

Witness my hand and official seal.



My commission expires 10/04/14

[Handwritten Signature]
Notary Public

RECEIVED
BLM AZ STATE OFFICE
2012 AUG 24 A 9:15
PHOENIX ARIZONA

RECORDERS MEMO: LEGIBILITY
QUESTIONABLE FOR GOOD REPRODUCTION

When Recorded Return Document to:



COLOZONA GOLD
C/O JAN WILLIAMS
PO BOX 143
CAHONE, COLORADO 81320

NOTICE OF INTENTION TO HOLD MINING CLAIMS/SITES

I (We) intend to hold the claims(s) and/or site(s) listed below for the Assessment Year 2012-2013 and I (We) have filed or will file a Notice of Intent to Hold in the county where the claim (s) is located. Reason for filing a Notice of Intent to Hold instead of an assessment work filing (check one):

- Maintenance fee was paid to maintain claim(s) during this assessment year.
- Mill or tunnel sites.
- Claim(s) was located during the current assessment year.
- BLM has deferred assessment work (attach copy of decision granting deferment, or pending petition for deferment including date petition was filed.)

AMC #: 406039
CLAIM NAME: MERT'S MILLSITE
COUNTY RECORDATION: P4795 B638
TOWNSHIP 12N RANGE 3W SECTION 32
COUNTY OF YAVAPAI
STATE OF ARIZONA

NO. OF CLAIMS 1
AMOUNT \$10.00
RECEIPT NO. 2639633
INIT. A.H.
** BLM


I, Jan Williams, agent of COLOZONA GOLD, being duly sworn, depose and say that I am a Citizen of the United State of America, more than eighteen years of age, that all the facts set forth in this notice, subject to the provisions and penalties of 18 U.S.C. 1001 pertaining to the filing of false, fictitious, or fraudulent statements with the United States of America, are true and correct according to the best of my knowledge, information and belief.

Signed [Signature] Date August 6, 2012
JAN WILLIAMS
PO BOX 143
CAHONE, COLORADO 81320

Subscribed and sworn to in Montezuma County this 6th day of

Aug 2012 by Jan Williams

Witness my hand and official seal.



[Signature]
Notary Public

My commission expires: 10/4/14

RECEIVED
BLM AZ STATE OFFICE
2012 AUG 24 A 9:14
PHOENIX, ARIZONA

RE 9.17.12
ENTERED IN COMPUTER

ATTENTION: Mining Claims
Bureau of Land Management
One North Central Avenue, Suite 800
Phoenix, Arizona 85004-4427

Re: AMC# 406039

To Whom It May Concern:

Enclosed, please find payment of \$10.00 to cover the cost of the attached NOTICE OF INTENT TO HOLD MINING CLAIMS/SITES. This is for the claim known as MERT'S MILLSITE.


Also enclosed, please find the MAINTENANCE FEE WAIVER CERTIFICATION form, properly signed by me.

Please note: There are two originals of the waiver form. One is notarized and one is not. I was not sure which is required but had heard rumors that the form must be notarized so I took the extra precaution.

This should take care of filings for this millsite claim until next year.

IF THERE IS ANYTHING AT ALL WRONG OR THAT NEEDS MY ATTENTION, PLEASE CALL ME AT 602-481-2474 AND/OR EMAIL ME AT JTWARIZONA@HOTMAIL.COM

Sincerely,


Jan Williams
August 20, 2012
Colozona Gold
PO Box 143
Cahone, Colorado 81320

RECEIVED
BLM AZ STATE OFFICE
2012 AUG 24 A 9:14
PHOENIX, ARIZONA

United States Department of the Interior
Bureau of Land Management
 LANDS/RECREATION & PLANNING
 ONE N CENTRAL AVE
 PHOENIX, AZ 85004 -2203
 Phone: 602-417-9200

Receipt

No: 2639633

Transaction #: 2720245	
Date of Transaction: 08/24/2012	
CUSTOMER:	
JAN WILLIAMS PO BOX 143 CAHONE,CO 81320-0143 US	

LINE #	QTY	DESCRIPTION	REMARKS	UNIT PRICE	TOTAL
1	1.00	LOCATABLE MINERALS / MINING CLAIMS- NOT NEW-UNADJUD, ONE AUTH NO. ONLY / MINING CLAIM MONEY RECEIVED CASES: AMC406039/\$10.00	MAINT FEE WAIVER (1) 2013 / NOI (1) 2012	- n/a -	10.00
TOTAL:					\$10.00

PAYMENT INFORMATION			
1	AMOUNT:	10.00	POSTMARKED: N/A
	TYPE:	CHECK	RECEIVED: 08/24/2012
	CHECK NO:	3110	
	NAME:	WILLIAMS, JAN PO BOX 143 CAHONE CO 81320-0143 US	

REMARKS

This receipt was generated by the automated BLM Collections and Billing System and is a paper representation of a portion of the official electronic record contained therein.



261

Form 3830-2
(November 2010)

UNITED STATES
DEPARTMENT OF THE INTERIOR
BUREAU OF LAND MANAGEMENT
MAINTENANCE FEE WAIVER CERTIFICATION

[Handwritten signature]

FORM APPROVED
OMB NO. 1004-0114
Expires: August 31, 2013

Amc 406039

SEE INSTRUCTIONS ON PAGE 2

1. This small miner waiver is filed for the assessment year beginning on September 1, 2011 and ending on September 1, 2012.
2. The undersigned and all related parties owned ten or fewer mining claims, mill, or tunnel sites located and maintained on Federal lands in the United States of America on September 1, 2011.
3. The undersigned have performed the assessment work required by law for each mining claim listed prior to filing this waiver and understand that by filing this form, the undersigned must file an affidavit of assessment work with the Bureau of Land Management (BLM) by the December 30th following the filing of this waiver.
4. The undersigned understand that if the assessment work obligation has not yet come due under 30 U.S.C. 28 (for those claims in their first assessment year only), a notice of intent to hold reciting this condition must be recorded by the December 30th following the filing of this waiver.
5. The undersigned understand that mill and tunnel sites may also be listed on this waiver and be waived from payment of the maintenance fee, and that a notice of intent to hold for these sites is required to be filed with the BLM by the December 30th following the filing of this waiver.
6. The undersigned understand and acknowledge that pursuant to 43 U.S.C. 1212 and 18 U.S.C. 1001, the filing or recording of a false, fictitious, or fraudulent document with the BLM may result in a fine of up to \$250,000, a prison term not to exceed five years, or both.
7. The mining claims, mill or tunnel sites for which this waiver from payment of the maintenance fees is requested are:

CLAIM OR SITE NAME	BLM RECORDATION SERIAL NUMBER
1. MERT'S MILLSITE	✓ AMC 406039
2.	
3.	
4.	
5.	
6.	
7.	
8.	
9.	
10.	

The owner(s) (claimants) of the above mining claims and sites are:

JAN WILLIAMS, AGENT FOR COLOZONA GOLD ✓

(Owner's Name - Please Print)

[Handwritten signature]
(Owner's Signature)

PO BOX 143

(Owner's Mailing Address)

CAHONE

(City)

CO

(State)

81320

(Zip Code)

(Owner's Name - Please Print)

(Owner's Signature)

(Owner's Mailing Address)

(City)

(State)

(Zip Code)

(Owner's Name - Please Print)

(Owner's Signature)

(Owner's Mailing Address)

(City)

(State)

(Zip Code)

(Owner's Name - Please Print)

(Owner's Signature)

(Owner's Mailing Address)

(City)

(State)

(Zip Code)

(Continued on page 2)

ENTERED INTO COMPUTER

8/18/11 AT

This Document does not conform with requirements of ARS 11-480

RECEIVED
BLM AZ STATE OFFICE
2011 AUG 15 P 2:37
PHOENIX, ARIZONA

When Recorded Return Document to:

COLOZONA GOLD
C/O JAN WILLIAMS
PO BOX 143
CAHONE, COLORADO 81320

NOTICE OF INTENTION TO HOLD MINING CLAIMS/SITES

FEE
\$8
\$5
\$1
\$

CM

I (We) intend to hold the claims(s) and/or site(s) listed below for the Assessment Year 2011-2012 and I (We) have filed or will file a Notice of Intent to Hold in the county where the claim (s) is located. Reason for filing a Notice of Intent to Hold instead of an assessment work filing (check one):

- Maintenance fee was paid to maintain claim(s) during this assessment year.
- Mill or tunnel sites.
- Claim(s) was located during the current assessment year.
- BLM has deferred assessment work (attach copy of decision granting deferment, or pending petition for deferment including date petition was filed.)

AMC #: 406039
CLAIM NAME: MERT'S MILLSITE
COUNTY RECORDATION: P4795 B638
TOWNSHIP 12N RANGE 3W SECTION 32
COUNTY OF YAVAPAI
STATE OF ARIZONA

RECEIVED
YAVAPAI STATE OFFICE
2011 AUG 15 P 3:36
TUCUENCA, ARIZONA


I, Jan Williams, agent of COLOZONA GOLD, being duly sworn, depose and say that I am a Citizen of the United State of America, more than eighteen years of age, that all the facts set forth in this notice, subject to the provisions and penalties of 18 U.S.C. 1001 pertaining to the filing of false, fictitious, or fraudulent statements with the United States of America, are true and correct according to the best of my knowledge, information and belief.

Signed [Signature] Date July 27, 11
JAN WILLIAMS
PO BOX 143
CAHONE, COLORADO 81320

Subscribed and sworn to in Dolores County this 27th day of July, 20 11 by Jan Williams

Witness my hand and official seal.

Tammy S. Beanland
Notary Public
305 S. Guyrene St
Dove Creek, CO 81324



NO. OF CLAIMS 1
AMOUNT \$10.00
RECEIPT NO.
INIT. A.A.

ENTERED INTO COMPUTER
8/18/11 AT

United States Department of the Interior
Bureau of Land Management
 LANDS/RECREATION & PLANNING
 ONE N CENTRAL AVE
 PHOENIX, AZ 85004 -2203
 Phone: 602-417-9200

Receipt

No: 2405582

Transaction #: 2480842	
Date of Transaction: 08/15/2011	
CUSTOMER:	
JAN WILLIAMS PO BOX 143 CAHONE, CO 81320-0143 US	

LINE #	QTY	DESCRIPTION	REMARKS	UNIT PRICE	TOTAL
1	1.00	LOCATABLE MINERALS / MINING CLAIMS- NOT NEW-UNADJUD, ONE AUTH NO. ONLY / MINING CLAIM MONEY RECEIVED CASES: AMC406039/\$10.00	MAINT WAIVER (1) 2012 / NOI (1) 2011	- n/a -	10.00
TOTAL:					\$10.00

PAYMENT INFORMATION			
1	AMOUNT:	10.00	POSTMARKED: N/A
	TYPE:	CHECK	RECEIVED: 08/15/2011
	CHECK NO:	11103	
	NAME:	WILLIAMS, JAN 5450 PALM DR #44 WICKENBURG AZ 85390 US	

REMARKS

This receipt was generated by the automated BLM Collections and Billing System and is a paper representation of a portion of the official electronic record contained therein.

NOTICE!!

These documents have been scanned!

Do not place un-scanned documents beneath this notice!

Do not remove this notice from this file!

GPO Jacket No. 560-102
Print Order 61540
Rise Business Services, LLC
Job=AZ15 5/17/2019



Box Number= AZ15060



Claim Begin-End: AMC406039-AMC406039

6 Location Notices-Amendments and Supporting Documents



AZ15060-10

AMC405526-AMC406355

MINING CLAIM STATUS REPORT

DATA ENTERED **ENTERED INTO COMPUTER** MAR 21 2011 *cm*

MTP Checked by AC
GEO Checked by AC

LEAD SERIAL NUMBER AMC 406039 thru AMC _____

OF CLAIMS & TYPE

- # _____ LODGE
- # _____ PLACER
- # _____ ASSOCIATION PLACER
- # 1 MILL SITE
- # _____ TUNNEL SITE

CHARGES

Location Fee @ \$34 = \$ 34
 Processing Fee @ \$15 = \$ 15
 Maintenance Fee @ \$140 = \$ 140
 Overage (+) \$ _____
 Shortage (-) \$ _____
 Other Fees \$ _____
TOTAL \$ 189

ARE THERE ENOUGH LOCATORS?

Yes No

DOCUMENTS RECEIVED VIA -

Over-the-Counter Mail

TIMELY FILED?

Yes No

LEGAL DESCRIPTION -

T 12N R 03W SEC 032
 T _____ R _____ SEC _____
 T _____ R _____ SEC _____
 T _____ R _____ SEC _____

BLM FOREST SERVICE SUBJ TO PL 359: Yes No

WILDERNESS AREA: No Yes

SPLIT ESTATE - N/A SX PX SRHA OTHER

Proper Notice Filed if Located on SHRA Lands? N/A Yes No

RECONVEYED MINERALS ON BLM LANDS REQUIRE OPENING ORDERS FROM 1944 TO 1993 -
Open to Entry on: _____ N/A

COMMENTS/STATUS - VOID PARTIALLY VOID PVT MINERALS WITHDRAWN LANDS
OTHER

Claimant acknowledges that portions of the following claims(s) site(s) may be void or voidable.

Printed Name of Claimant _____

Signature of Claimant _____

***** FINAL ADJUDICATION *****

DATE 5/31/2011

INITIALS DS

AMC 406039

FEE
\$5
\$3
\$5
\$1
\$14

Return to:
Jan Williams
Colozona Gold
550 Palm DR. #44
Wickenburg, AZ
85390

NOTICE OF MINING CLAIM LOCATION

TO ALL WHOM IT CONCERNS:

The undersigned agent of the Locator hereby certifies that the following mining claim has been located as per Federal and State laws and local customs, to wit:

Type of claim location: MILLSITE

Name and address of Locator:

Colozona Gold
PO Box 143
Cahone, Colorado 81320

The name of the claim is: MERT'S MILLSITE

The date of location is: February 16, 2011

Dimensions of the claim are as follows:

620 feet long (east-west) and 350 feet wide (north-south). The claim location notice is posted approximately 150 feet southwest of the N.E. corner of the claim.


The claim is located in: The SW1/4 of Section 32, Township 12N, Range 3W of the G&SR Meridian within the Walnut Grove Mining District of Yavapai County, State of Arizona.

PHOENIX, AZ

2011 FEB 24 P 12:43

RECEIVED
BLM, AZ STATE OFFICE

AMC 406039



The metes & bounds description of the claim are as follows: **From the Southwest Quarter marker of Section 32** marked by a brass survey cap, measure easterly along the section center line 2,190 feet, thence southerly 1,005 feet to corner #1, thence southerly 350 feet to corner #2 thence westerly 620 feet to corner #3 thence northerly 350 feet to corner #4 thence easterly 620 feet to corner #1 being the beginning point for measurement of 4.98+/- acres.

Each corner is marked with a post bearing the corner number and the name Mert's Millsite.

A map of the claim is included herein by reference on a following page.

Name and mailing address of Locator's agent:

Jan Williams
PO Box 143
Cahone, Colorado 81320

PHOENIX, AZ


2011 FEB 25 P 12:43

RECEIVED
BLM, AZ STATE OFFICE

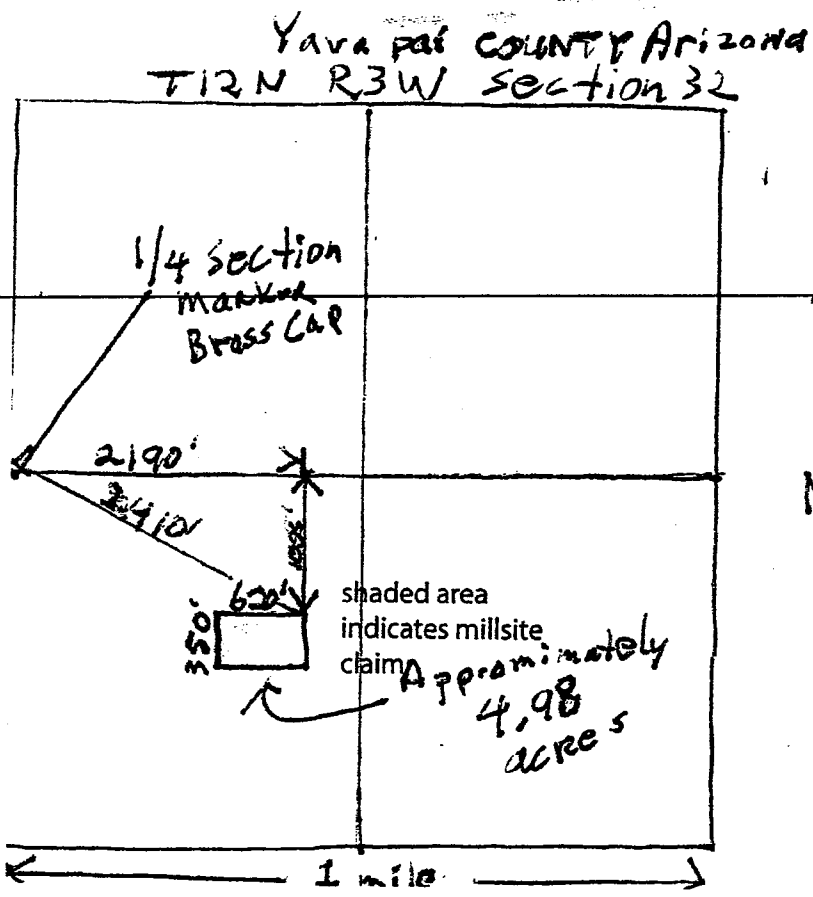
AMC 406039

Signature of agent:

Date signed:


February 16, 2011

Map of Mert's Millsite
Yavapai County, Arizona
SW Quarter Section 32 of T12N R3W
Measurements are approximate
Drawing not exactly to scale



RECEIVED
B.L.M. AZ STATE OFFICE
2011 FEB 25 P 12:43
PHOENIX, AZ

Claimant name:
Colozona Gold
PO Box 143
Cahone, Colorado 81320

AMC 406039

DEPARTMENT OF INTERIOR
BUREAU OF LAND MANAGEMENT

Input Parameters for Geographic Report with Land

System Id = CR

Admin State = AZ

Geo State =

Casetype Begins With

Case Disp Txt = AUTHORIZED, CANCELLED, EXPIRED, PENDING, REJECTED, RELINQUISHED, VOID, WITHDRAWN

Mer Twp Rng = 14 0120N 0030W

Section = 032, 999

Mtrs =

Commodity =

Commodity Txt =

Pending Org =

Pend Org Decode =

Total Rows Returned: 3

RUN TIME: 12:36 PM

UNITED STATES DEPARTMENT OF INTERIOR
BUREAU OF LAND MANAGEMENT
GEOGRAPHIC REPORT WITH LAND
Sorted by Meridian Township Range

AMC 406039

RUN DATE: 02/25/2011
Page 1 of 1

Serial Number: AZA 024150

Total Case Acres: 3.000

<u>Casetype</u>	<u>Case Disp</u>	14	0120N	0030W	<u>Sect</u>	<u>Sur Typ</u>	<u>Sur Num</u>	<u>Suff</u>	<u>Subdivision</u>	<u>Act Pend</u>
380910	AUTHORIZED				032	ALL			ENTIRE SECTION	

Serial Number: AZA 033097

Total Case Acres: 0.730

<u>Casetype</u>	<u>Case Disp</u>	14	0120N	0030W	<u>Sect</u>	<u>Sur Typ</u>	<u>Sur Num</u>	<u>Suff</u>	<u>Subdivision</u>	<u>Act Pend</u>
285003	AUTHORIZED				032	ALIQ			N2SW;	

Serial Number: AZAR 0026026

Total Case Acres: 0.761

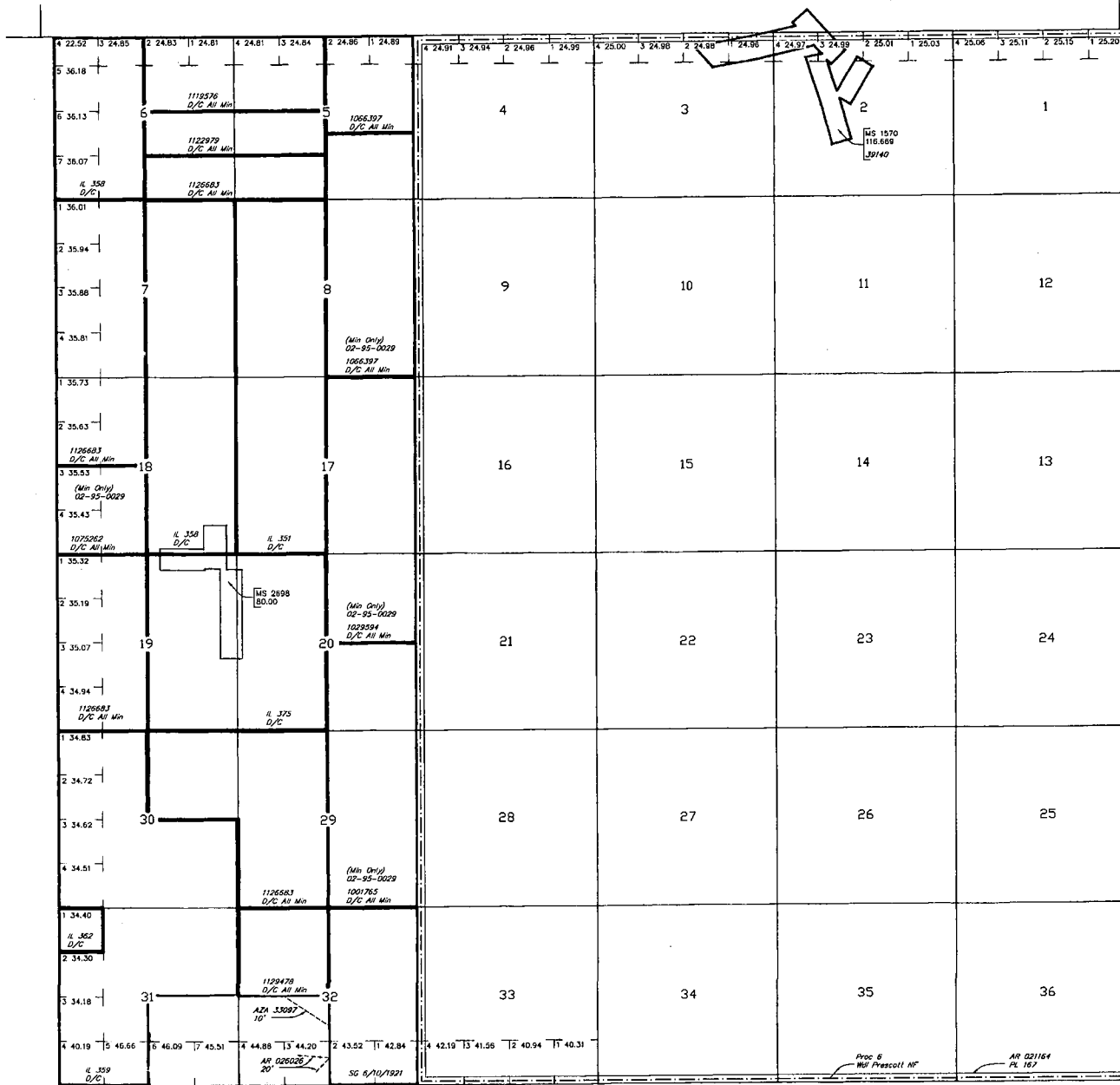
<u>Casetype</u>	<u>Case Disp</u>	14	0120N	0030W	<u>Sect</u>	<u>Sur Typ</u>	<u>Sur Num</u>	<u>Suff</u>	<u>Subdivision</u>	<u>Act Pend</u>
285002	AUTHORIZED				032	LOTS			3;	

TOWNSHIP 12 NORTH RANGE 3 WEST OF THE GILA AND SALT RIVER MERIDIAN, ARIZONA

AMC 406039

YAVAPAI COUNTY
HASSAYAMPA FIELD OFFICE

STATUS OF PUBLIC DOMAIN
LAND AND MINERAL TITLES

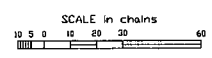


INDEX TO SEGREGATED TRACTS				
RESURVEY	ORIGINAL SURVEY			
TRACT NO	T	R	SEC	SUBDIVISION

FOR ORDERS AFFECTING DISPOSAL OR USE OF UNIDENTIFIED LANDS WITHDRAWN FOR CLASSIFICATION, MINERALS, WATER AND/OR OTHER PUBLIC PURPOSES, REFER TO INDEX OF MISCELLANEOUS DOCUMENTS.

MDS 262 NE
263 NW
264 SW

02-95-0029 (Min Only)
Part lying South and East of Highway 89
Sec 5: Lots 3,4, S1/2NW1/4, N1/2SW1/4, S1/2SE1/4
S1/2N1/2SE1/4
Sec 6: NE1/4, N1/2SE1/4



WARNING STATEMENT
This plot is the Bureau's Record of Title, and should be used only as a graphic display of the land's survey data. Records herein do not reflect title changes which may have been effected by lateral movements of rivers or other bodies of water. Refer to the cadastral surveys for official survey information.

Lat 34°19'52"N
Long 112°31'00"W

CURRENT TO	BT	GSR Mer
5-28-2009	PV	T 12 N R 3 W